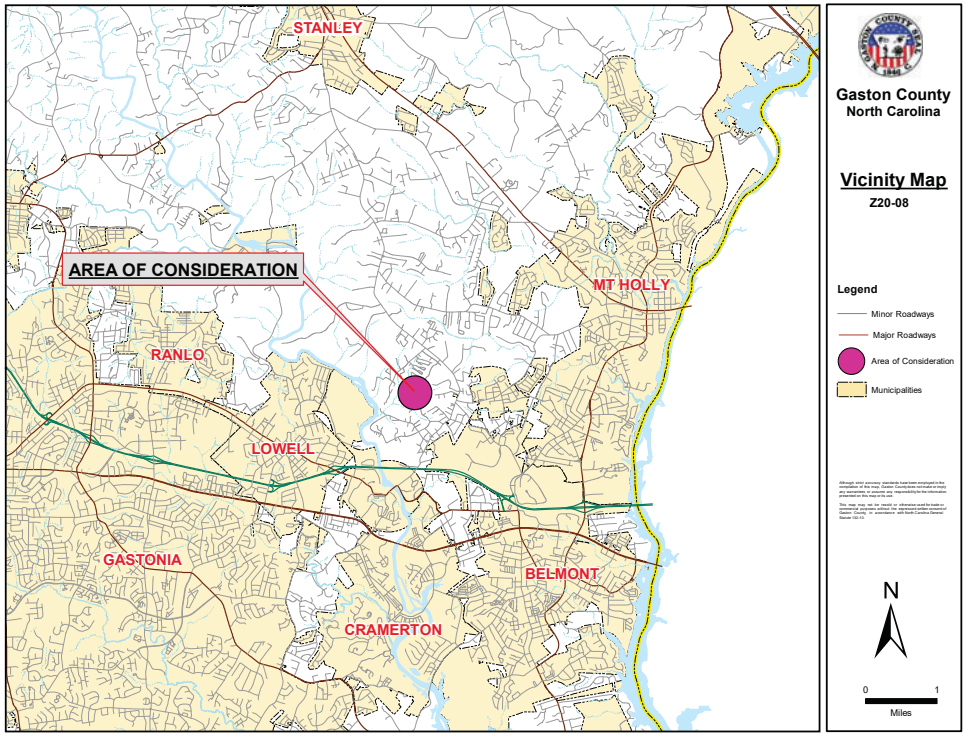
STANLEY
AREA OF CONSIDERATION
MT HOLLY
RANLO
LOWELL
GASTONIA
BELMONT
CRAMERTON
Gaston County
North Carolina
Vicinity Map
Z20-08
Legend
Minor Roadways
Major Roadways
Area of Consideration
Municipalities
N
0
1
Miles

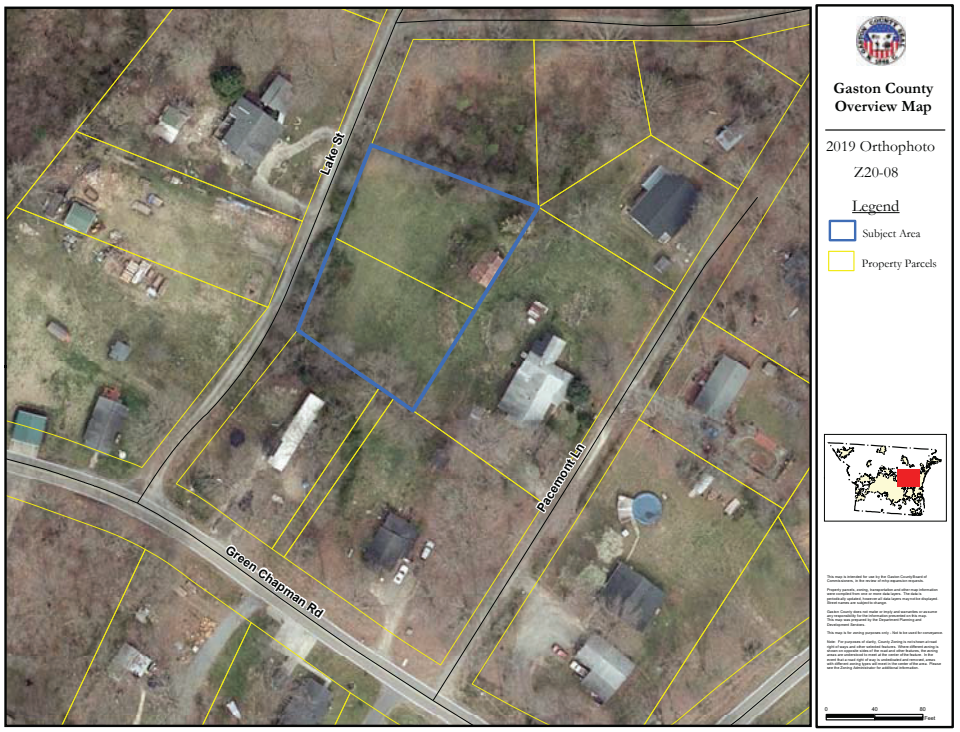
Lake St
Pacemont Ln
Green Chapman Rd
Gaston County
Overview Map
2019 Orthophoto
Z20-08
Legend
Subject Area
Property Parcels

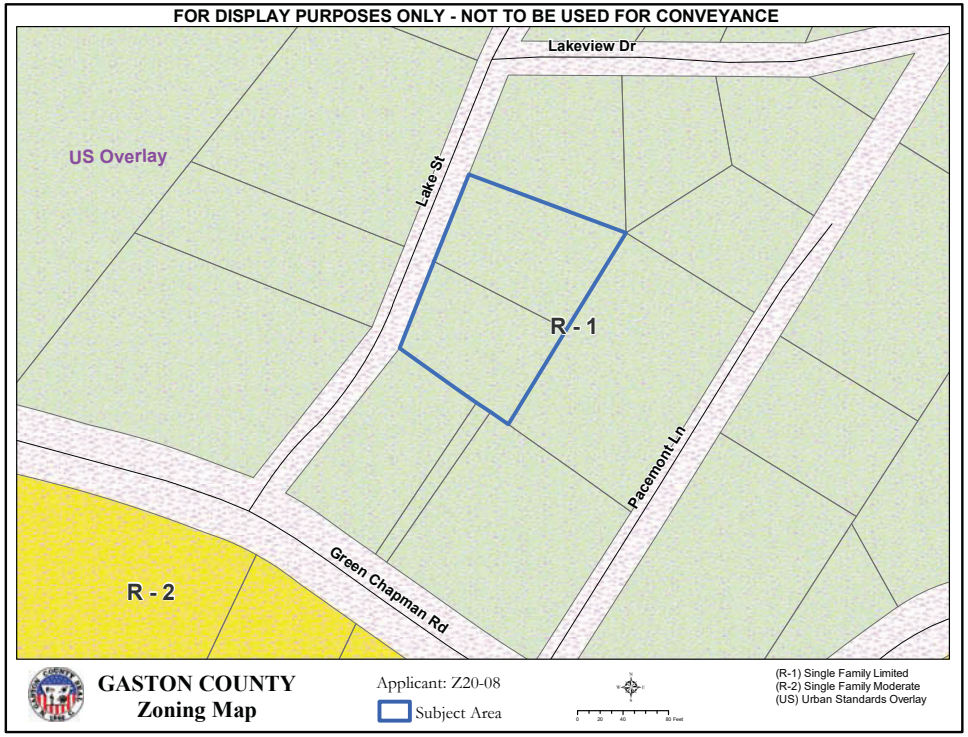
FOR DISPLAY PURPOSES ONLY - NOT TO BE USED FOR CONVEYANCE
Lakeview Dr
US Overlay
Lake St
R - 1
Pacemont Ln
Green Chapman Rd
R - 2
GASTON COUNTY
Zoning Map
Applicant: Z20-08
Subject Area
(R-1) Single Family Limited
(R-2) Single Family Moderate
(US) Urban Standards Overlay

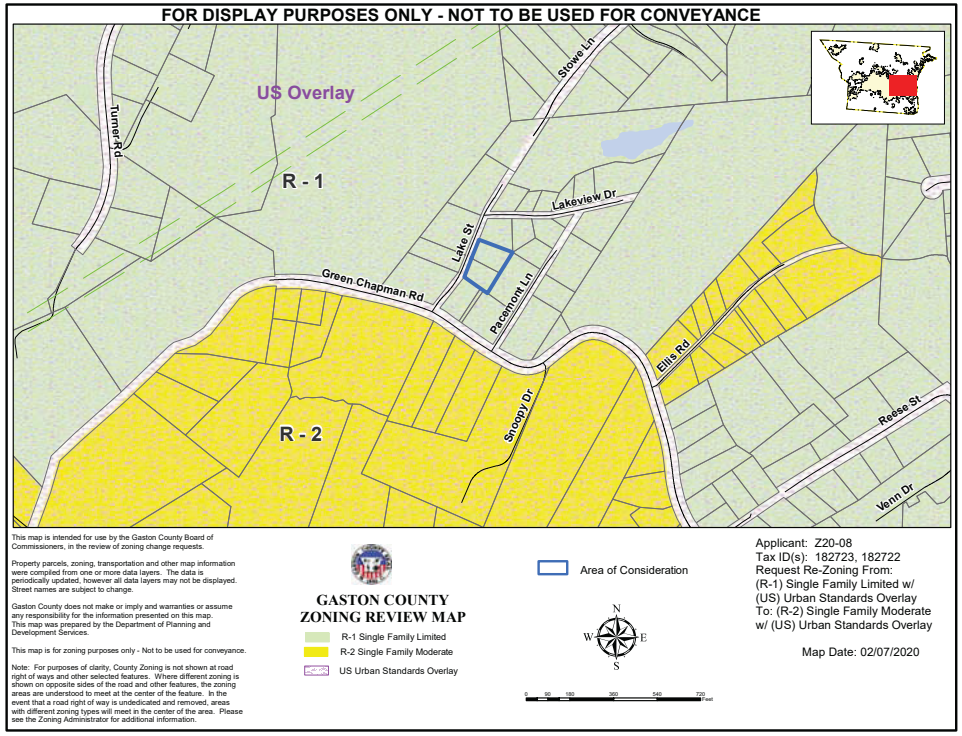
FOR DISPLAY PURPOSES ONLY - NOT TO BE USED FOR CONVEYANCE
US Overlay
Turner Rd
Stowe Ln
R - 1
Lakeview Dr
Lake St
Green Chapman Rd
Pacemont Ln
Ellis Rd
R - 2
Snoopy Dr
Reese St
Venn Dr
GASTON COUNTY
ZONING REVIEW MAP
R-1 Single Family Limited
R-2 Single Family Moderate
US Urban Standards Overlay
Area of Consideration
Applicant: Z20-08
Tax ID(s): 182723, 182722
Request Re-Zoning From:
(R-1) Single Family Limited w/
(US) Urban Standards Overlay
To: (R-2) Single Family Moderate
w/ (US) Urban Standards Overlay
Map Date: 02/07/2020