



Gaston County

Gaston County
Board of Commissioners
www.gastongov.com

Planning Board Action

File #: 19-172

Commissioner Worley - Planning & Development Services - To Adopt an Interlocal Agreement with the City of Belmont for County Administration of Belmont Flood Damage Prevention Ordinance of 2015

STAFF CONTACT

David L. Williams - Planning Director - 704-866-3473
Adrian Miller - Belmont City Manager - 704-825-5586

BACKGROUND

To continue participation in the National Flood Insurance Program (NFIP), local governments must adopt and enforce a Flood Damage Prevention Ordinance in its community. Thus, in accordance with the attached Interlocal Agreement, the City of Belmont seeks assistance from Gaston County to administer/enforce the City's Flood Damage Prevention Ordinance (adopted September 2, 2015) within the corporate limits and extraterritorial jurisdiction of the City. The specific provisions within the agreement are hereby attached. Presently, Gaston County administers Flood Damage Prevention Ordinances for the municipalities of Dallas, Spencer Mountain, McAdenville and Cherryville at no cost to the municipalities. This request by the City of Belmont is projected to have little or no cost nor impact on current county staff levels. The current flood ordinance adopted by Belmont is based on the County's ordinance and has been approved by NC Emergency Management and FEMA in accordance with the National Flood Insurance Program.

The Commission is requested to consider the attached Interlocal Agreement and upon approval, the Chairman of the Board of Commissioners shall sign the agreement.

ATTACHMENTS

Request for Assistance Letter; Belmont Flood Damage Prevention Ordinance; Interlocal Agreement; Map of Special Flood Hazard Areas

DO NOT TYPE BELOW THIS LINE

I, Donna S. Buff, Clerk to the County Commission, do hereby certify that the above is a true and correct copy of action taken by the Board of Commissioners as follows:

NO.	DATE	M1	M2	CBrown	JBrown	AFraley	BHovis	TKelgher	TPhillips	FWorley	Vote
2019-115	04/23/2019	BH	JB	A	A	A	A	A	AB	A	U

DISTRIBUTION:

Laserfiche Users

A=AYE, N=NAY, AB=ABSENT, ABS=ABSTAIN, U=UNANIMOUS



City of Belmont

115 N. MAIN STREET
POST OFFICE BOX 431
BELMONT, N.C. 28012
PHONE (704) 825-5586

February 5, 2019

Mr. Earl Mathers, County Manager
Gaston County
PO.Box 1578
Gastonia, NC 28053-1578

Re: Administration of Flood Damage Prevention Ordinance

Dear Mr. Mathers,

The Belmont City Council hereby requests that Gaston County enforce the city's Flood Damage Prevention Ordinance within the corporate limits and extraterritorial jurisdiction (ETJ) of the City of Belmont. The city council adopted its current flood insurance maps, and updated its Flood Damage Prevention Ordinance, in 2015. The City Manager or his designee as approved by city council, is the floodplain administrator and is responsible for the administration and implementation of the provision of the ordinance.

We would appreciate the county's assistance with this process. Please let us know if you need additional information.

Regards,

A handwritten signature in black ink, appearing to read "Adrian Miller", is written over a horizontal line.

Adrian Miller
City Manager

CC: David Williams, Planning Director
Sam Shames, Assistant Attorney

Enclosure

Resolution to adopt the Flood Damage Prevention Ordinance of 2015

WHEREAS, the City of Belmont participates in the National Flood Insurance Program (NFIP), administered by the Federal Emergency Management Agency (FEMA), and;

WHEREAS, as a condition of its continued participation in the NFIP, the City of Belmont is required to periodically update its Flood Damage Prevention Ordinance and adopt new Flood Insurance Rate Maps (FIRMS) that have been developed by FEMA, and;

WHEREAS, FEMA released the preliminary copies of the new FIRMS on 2 March 2015, and;

WHEREAS, after a designated review and appeal period, FEMA has now issued the final FIRMS that become effective 2 September 2015, and;

WHEREAS, prior to 2 September 2015, the City of Belmont is required to adopt a new Flood Damage Prevention Ordinance which meets or exceeds the requirements of FEMA and the N. C. Division of Emergency Management (NCEM), and;

WHEREAS, in consultation with the NCEM, the City of Belmont Flood Damage Prevention Ordinance of 2015 has been prepared to comply with the requirements of FEMA and NCEM in regard to floodplain management.

NOW, THEREFORE, BE IT ORDAINED by the City Council of the City of Belmont hereby adopts the Flood Damage Prevention Ordinance of 2015, the new Flood Insurance Rate Maps (and any map revisions), and authorizes enforcement of this ordinance within the city limits of Belmont.

This ordinance shall be effective on the 2nd day of September, 2015.




Charles R. Martin, Mayor

Attest:



City Clerk

Approved as to form:



City Attorney

Flood Damage Prevention Ordinance of 2015

City of Belmont, North Carolina

Article 1. Statutory authorization, findings of fact, purpose and objectives.

Section A. Statutory authorization.

The Legislature of the of North Carolina has in Part 6, Article 21 of Chapter 143; Parts 3, 5, and 8 of Article 19 of Chapter 160A; and Article 8 of Chapter 160A of the North Carolina General Statutes, delegated to local governmental units the responsibility to adopt regulations designed to promote the public health, safety, and general welfare.

Therefore, the City Council of the City of Belmont, North Carolina, does ordain as follows:

Section B. Findings of fact.

1. The flood prone areas within the jurisdiction of the City of Belmont are subject to periodic inundation which results in loss of life, property, creates health and safety hazards, disrupts commerce and governmental services, requires extraordinary public expenditures for flood protection and relief, and impairment of the tax base, all of which adversely affect the public health, safety, and general welfare.
2. These flood losses are caused by the cumulative effect of obstructions in floodplains causing increases in flood heights and velocities and by the occupancy in flood prone areas of uses vulnerable to floods or other hazards.

Section C. Statement of purpose.

It is the purpose of this ordinance to promote public health, safety, and general welfare and to minimize public and private losses due to flood conditions within flood prone areas by provisions designed to:

1. restrict or prohibit uses that are dangerous to health, safety, and property due to water or erosion hazards or that result in damaging increases in erosion, flood heights or velocities;
2. require that uses vulnerable to floods, including facilities that serve such uses, be protected against flood damage at the time of initial construction;
3. control the alteration of natural floodplains, stream channels, and natural protective barriers, which are involved in the accommodation of floodwaters;
4. control filling, grading, dredging, and all other development that may increase erosion or flood damage; and

5. prevent or regulate the construction of flood barriers that will unnaturally divert flood waters or which may increase flood hazards to other lands.

Section D. Objectives.

The objectives of this ordinance are to:

1. protect human life, safety, and health;
2. minimize expenditure of public money for costly flood control projects;
3. minimize the need for rescue and relief efforts associated with flooding and generally undertaken at the expense of the general public;
4. minimize prolonged business losses and interruptions;
5. minimize damage to public facilities and utilities (i.e., water and gas mains, electric, telephone, cable and sewer lines, streets, and bridges) that are located in flood prone areas;
6. help maintain a stable tax base by providing for the sound use and development of flood prone areas; and
7. ensure that potential buyers are aware that property is in a Special Flood Hazard Area.

Article 2. Definitions.

Unless specifically defined below, words or phrases used in this ordinance shall be interpreted so as to give them the meaning they have in common usage and to give this ordinance its most reasonable application.

"Accessory Structure (Appurtenant Structure)" means a structure located on the same parcel of property as the principal structure and the use of which is incidental to the use of the principal structure. Garages, carports and storage sheds are common urban accessory structures. Pole barns, hay sheds and the like qualify as accessory structures on farms, and may or may not be located on the same parcel as the farm dwelling or shop building.

"Addition (to an existing building)" means an extension or increase in the floor area or height of a building or structure.

"Appeal" means a request for a review of the Floodplain Administrator's interpretation of any provision of this ordinance.

"Area of Shallow Flooding" means a designated Zone AO on a community's Flood Insurance Rate Map (FIRM) with base flood depths determined to be from one (1) to three (3) feet. These areas are located where a clearly defined channel does not exist, where the path of flooding is unpredictable and indeterminate, and where velocity flow may be evident.

"Area of Special Flood Hazard" see "Special Flood Hazard Area (SFHA)".

"Basement" means any area of the building having its floor subgrade (below ground level) on all sides.

"Base Flood" means the flood having a one (1) percent chance of being equaled or exceeded in any given year.

"Base Flood Elevation (BFE)" means a determination of the water surface elevations of the base flood as published in the Flood Insurance Study. When the BFE has not been provided in a "Special Flood Hazard Area," it may be obtained from engineering studies available from a federal, state, or other source using FEMA approved engineering methodologies. This elevation, when combined with the "Freeboard," establishes the "Regulatory Flood Protection Elevation."

"Building." See "Structure."

"Chemical Storage Facility" means a building, portion of a building, or exterior area adjacent to a building used for the storage of any chemical or chemically reactive products.

"Development" means any man-made change to improved or unimproved real estate, including, but not limited to, buildings or other structures, mining, dredging, filling, grading, paving, excavation or drilling operations, or storage of equipment or materials.

"Disposal" means, as defined in NCGS 130A-290(a)(6), the discharge, deposit, injection, dumping, spilling, leaking, or placing of any solid waste into or on any land or water so that the solid waste or any constituent part of the solid waste may enter the environment or be emitted into the air or discharged into any waters, including ground waters.

"Elevated Building" means a non-basement building which has its lowest elevated floor raised above ground level by foundation walls, shear walls, posts, piers, pilings, or columns.

"Encroachment" means the advance or infringement of uses, fill, excavation, buildings, structures or development into a floodplain, which may impede or alter the flow capacity of a floodplain.

"Existing Manufactured Home Park or Manufactured Home Subdivision" means a manufactured home park or subdivision for which the construction of facilities for servicing the lots on which the manufactured homes are to be affixed (including, at a minimum, the installation of utilities, the construction of streets, and either final site grading or the pouring of concrete pads) was completed before the initial effective date of the floodplain management regulations adopted by the community.

"Flood" or "Flooding" means a general and temporary condition of partial or complete inundation of normally dry land areas from:

1. the overflow of inland or tidal waters; and/or
2. the unusual and rapid accumulation of runoff of surface waters from any source.

"Flood Boundary and Floodway Map (FBFM)" means an official map of a community, issued by the Federal Emergency Management Agency, on which the Special Flood Hazard Areas and the

floodways are delineated. This official map is a supplement to and shall be used in conjunction with the Flood Insurance Rate Map (FIRM).

"Flood Hazard Boundary Map (FHBM)" means an official map of a community, issued by the Federal Emergency Management Agency, where the boundaries of the Special Flood Hazard Areas have been defined as Zone A.

"Flood Insurance" means the insurance coverage provided under the National Flood Insurance Program.

"Flood Insurance Rate Map (FIRM)" means an official map of a community, issued by the Federal Emergency Management Agency, on which both the Special Flood Hazard Areas and the risk premium zones applicable to the community are delineated.

"Flood Insurance Study (FIS)" means an examination, evaluation, and determination of flood hazards, corresponding water surface elevations (if appropriate), flood hazard risk zones, and other flood data in a community issued by the Federal Emergency Management Agency. The Flood Insurance Study report includes Flood Insurance Rate Maps (FIRMs) and Flood Boundary and Floodway Maps (FBFMs), if published.

"Flood Prone Area" see "Floodplain"

"Floodplain" means any land area susceptible to being inundated by water from any source.

"Floodplain Administrator" is the individual appointed to administer and enforce the floodplain management regulations.

"Floodplain Development Permit" means any type of permit that is required in conformance with the provisions of this ordinance, prior to the commencement of any development activity.

"Floodplain Management" means the operation of an overall program of corrective and preventive measures for reducing flood damage and preserving and enhancing, where possible, natural resources in the floodplain, including, but not limited to, emergency preparedness plans, flood control works, floodplain management regulations, and open space plans.

"Floodplain Management Regulations" means this ordinance and other zoning ordinances, subdivision regulations, building codes, health regulations, special purpose ordinances, and other applications of police power. This term describes federal, state, or local regulations, in any combination thereof, which provide standards for preventing and reducing flood loss and damage.

"Flood-proofing" means any combination of structural and nonstructural additions, changes, or adjustments to structures which reduce or eliminate flood damage to real estate or improved real property, water and sanitation facilities, structures, and their contents.

"Floodway" means the channel of a river or other watercourse and the adjacent land areas that must be reserved in order to discharge the base flood without cumulatively increasing the water surface elevation more than one (1) foot.

"Flood Zone" means a geographical area shown on a Flood Hazard Boundary Map or Flood Insurance Rate Map that reflects the severity or type of flooding in the area.

"Freeboard" means the height added to the Base Flood Elevation (BFE) to account for the many unknown factors that could contribute to flood heights greater than the height calculated for a selected size flood and floodway conditions, such as wave action, blockage of bridge openings, and the hydrological effect of urbanization of the watershed. The Base Flood Elevation plus the freeboard establishes the "Regulatory Flood Protection Elevation".

"Functionally Dependent Facility" means a facility which cannot be used for its intended purpose unless it is located in close proximity to water, limited to a docking or port facility necessary for the loading and unloading of cargo or passengers, shipbuilding, or ship repair. The term does not include long-term storage, manufacture, sales, or service facilities.

"Hazardous Waste Management Facility" means, as defined in NCGS 130A, Article 9, a facility for the collection, storage, processing, treatment, recycling, recovery, or disposal of hazardous waste.

"Highest Adjacent Grade (HAG)" means the highest natural elevation of the ground surface, prior to construction, immediately next to the proposed walls of the structure.

"Historic Structure" means any structure that is:

1. listed individually in the National Register of Historic Places (a listing maintained by the US Department of Interior) or preliminarily determined by the Secretary of Interior as meeting the requirements for individual listing on the National Register;
2. certified or preliminarily determined by the Secretary of Interior as contributing to the historical significance of a registered historic district or a district preliminarily determined by the Secretary to qualify as a registered historic district;
3. individually listed on a local inventory of historic landmarks in communities with a "Certified Local Government (CLG) Program"; or
4. certified as contributing to the historical significance of a historic district designated by a community with a "Certified Local Government (CLG) Program".

Certified Local Government (CLG) Programs are approved by the US Department of the Interior in cooperation with the North Carolina Department of Cultural Resources through the State Historic Preservation Officer as having met the requirements of the National Historic Preservation Act of 1966 as amended in 1980.

"Lowest Adjacent Grade (LAG)" means the elevation of the ground, sidewalk or patio slab immediately next to the building, or deck support, after completion of the building.

"Lowest Floor" means lowest floor of the lowest enclosed area (including basement). An unfinished or flood resistant enclosure, usable solely for parking of vehicles, building access, or limited storage in an area other than a basement area is not considered a building's lowest floor, provided that such an enclosure is not built so as to render the structure in violation of the applicable non-elevation design requirements of this ordinance.

"Manufactured Home" means a structure, transportable in one or more sections, which is built on a permanent chassis and designed to be used with or without a permanent foundation when connected to the required utilities. The term "manufactured home" does not include a "recreational vehicle".

"Manufactured Home Park or Subdivision" means a parcel (or contiguous parcels) of land divided into two or more manufactured home lots for rent or sale.

"Market Value" means the building value, not including the land value and that of any accessory structures or other improvements on the lot. Market value may be established by independent certified appraisal; replacement cost depreciated for age of building and quality of construction (actual cash value); or adjusted tax assessed values.

"Mean Sea Level" means, for purposes of this ordinance, the National Geodetic Vertical Datum (NGVD) as corrected in 1929, the North American Vertical Datum (NAVD) as corrected in 1988, or other vertical control datum used as a reference for establishing varying elevations within the floodplain, to which Base Flood Elevations (BFEs) shown on a FIRM are referenced. Refer to each FIRM panel to determine datum used.

"New Construction" means structures for which the "start of construction" commenced on or after the effective date of the initial floodplain management regulations and includes any subsequent improvements to such structures.

"Non-Encroachment Area" means the channel of a river or other watercourse and the adjacent land areas that must be reserved in order to discharge the base flood without cumulatively increasing the water surface elevation more than one (1) foot as designated in the Flood Insurance Study report.

"Post-FIRM" means construction or other development for which the "start of construction" occurred on or after the effective date of the initial Flood Insurance Rate Map.

"Pre-FIRM" means construction or other development for which the "start of construction" occurred before the effective date of the initial Flood Insurance Rate Map.

"Principally Above Ground" means that at least 51% of the actual cash value of the structure is above ground.

"Public Safety" and/or "Nuisance" means anything which is injurious to the safety or health of an entire community or neighborhood, or any considerable number of persons, or unlawfully obstructs the free passage or use, in the customary manner, of any navigable lake, or river, bay, stream, canal, or basin.

"Recreational Vehicle (RV)" means a vehicle, which is:

1. built on a single chassis;
2. 400 square feet or less when measured at the largest horizontal projection;
3. designed to be self-propelled or permanently towable by a light to heavy-duty truck; and
4. designed primarily not for use as a permanent dwelling, but as temporary living quarters for recreational, camping, travel, or seasonal use.

"Reference Level" is the top of the lowest floor for structures within Special Flood Hazard Areas designated as Zone A1-A30, AE, A, A99 or AO.

"Regulatory Flood Protection Elevation" means the "Base Flood Elevation" plus the "Freeboard." In "Special Flood Hazard Areas" where Base Flood Elevations (BFEs) have been determined, this elevation shall be the BFE plus three (3) feet of freeboard. In "Special Flood Hazard Areas" where no BFE has been established, this elevation shall be at least three (3), feet above the highest adjacent grade.

"Remedy a Violation" means to bring the structure or other development into compliance with state and community floodplain management regulations, or, if this is not possible, to reduce the impacts of its noncompliance. Ways that impacts may be reduced include protecting the structure or other affected development from flood damages, implementing the enforcement provisions of the ordinance or otherwise deterring future similar violations, or reducing federal financial exposure with regard to the structure or other development.

"Riverine" means relating to, formed by, or resembling a river (including tributaries), stream, brook, etc.

"Salvage Yard" means any non-residential property used for the storage, collection, and/or recycling of any type of equipment, and including but not limited to vehicles, appliances and related machinery.

"Solid Waste Disposal Facility" means any facility involved in the disposal of solid waste, as defined in NCGS 130A-290(a)(35).

"Solid Waste Disposal Site" means, as defined in NCGS 130A-290(a)(36), any place at which solid wastes are disposed of by incineration, sanitary landfill, or any other method.

"Special Flood Hazard Area (SFHA)" means the land in the floodplain subject to a one percent (1%) or greater chance of being flooded in any given year, as determined in Article 3, Section B of this ordinance.

"Start of Construction" includes substantial improvement, and means the date the building permit was issued, provided the actual start of construction, repair, reconstruction, rehabilitation, addition placement, or other improvement was within 180 days of the permit date. The actual start means either the first placement of permanent construction of a structure on a site, such as the pouring of slab or footings, the installation of piles, the construction of columns, or any work beyond the stage of excavation; or the placement of a manufactured home on a foundation. Permanent construction does not include land preparation, such as clearing, grading, and filling; nor does it include the

installation of streets and/or walkways; nor does it include excavation for a basement, footings, piers, or foundations or the erection of temporary forms; nor does it include the installation on the property of accessory buildings, such as garages or sheds not occupied as dwelling units or not part of the main structure. For a substantial improvement, the actual start of construction means the first alteration of any wall, ceiling, floor, or other structural part of the building, whether or not that alteration affects the external dimensions of the building.

"Structure" means a walled and roofed building, a manufactured home, or a gas, liquid, or liquefied gas storage tank that is principally above ground.

"Substantial Damage" means damage of any origin sustained by a structure during any one-year period whereby the cost of restoring the structure to its before damaged condition would equal or exceed 50 percent of the market value of the structure before the damage occurred. See definition of "substantial improvement". Substantial damage also means flood-related damage sustained by a structure on two separate occasions during a 10-year period for which the cost of repairs at the time of each such flood event, on the average, equals or exceeds 25 percent of the market value of the structure before the damage occurred.

"Substantial Improvement" means any combination of repairs, reconstruction, rehabilitation, addition, or other improvement of a structure, taking place during any one-year period for which the cost equals or exceeds 50 percent of the market value of the structure before the "start of construction" of the improvement. This term includes structures which have incurred "substantial damage", regardless of the actual repair work performed. The term does not, however, include either:

1. any correction of existing violations of state or community health, sanitary, or safety code specifications which have been identified by the community code enforcement official and which are the minimum necessary to assure safe living conditions; or
2. any alteration of a historic structure, provided that the alteration will not preclude the structure's continued designation as a historic structure.

"Variance" is a grant of relief from the requirements of this ordinance.

"Violation" means the failure of a structure or other development to be fully compliant with the community's floodplain management regulations. A structure or other development without the elevation certificate, other certifications, or other evidence of compliance required in Articles 4 and 5 is presumed to be in violation until such time as that documentation is provided.

"Water Surface Elevation (WSE)" means the height, in relation to mean sea level, of floods of various magnitudes and frequencies in the floodplains of coastal or riverine areas.

"Watercourse" means a lake, river, creek, stream, wash, channel or other topographic feature on or over which waters flow at least periodically. Watercourse includes specifically designated areas in which substantial flood damage may occur.

Article 3. General provisions.

Section A. Lands to which this ordinance applies.

This ordinance shall apply to all Special Flood Hazard Areas within the jurisdiction of the City of Belmont, excluding Extra-Territorial Jurisdictions (ETJs).

Section B. Basis for establishing the special flood hazard areas.

The Special Flood Hazard Areas are those identified under the Cooperating Technical State (CTS) agreement between the State of North Carolina and FEMA in its Flood Insurance Study (FIS) and its accompanying Flood Insurance Rate Maps (FIRM), for Gaston County dated 2 September 2015, which are adopted by reference and declared to be a part of this ordinance. The initial Flood Insurance Rate Maps for Belmont have an initial date of 1 November 1979. The Special Flood Hazard Areas are those identified under the Cooperating Technical State (CTS) agreement between the State of North Carolina and FEMA in its FIS dated 2 September 2015 for Gaston County and associated DFIRM panels, including any digital data developed as part of the Flood Insurance Study, which are adopted by reference and declared a part of this ordinance. Future revisions to the FIS and DFIRM panels that do not change flood hazard data within the jurisdictional authority of the City of Belmont are also adopted by reference and declared a part of this ordinance.

In addition, upon annexation to the City of Belmont the Special Flood Hazard Areas identified by the Federal Emergency Management Agency (FEMA) and/or produced under the Cooperating Technical State agreement between North Carolina and FEMA as stated above, for the unincorporated areas of Gaston County, with accompanying maps and other supporting data are adopted by reference and declared to be part of this ordinance.

Section C. Establishment of floodplain development permit.

A floodplain development permit shall be required in conformance with the provisions of this ordinance prior to the commencement of any development activities within Special Flood Hazard Areas determined in accordance with the provisions of Article 3, Section B of this ordinance.

Section D. Compliance.

No structure or land shall hereafter be located, extended, converted, altered, or developed in any way without full compliance with the terms of this ordinance and other applicable regulations.

Section E. Abrogation and greater restrictions.

This ordinance is not intended to repeal, abrogate, or impair any existing easements, covenants, or deed restrictions. However, where this ordinance and another conflict or overlap, whichever imposes the more stringent restrictions shall prevail.

Section F. Interpretation.

In the interpretation and application of this ordinance, all provisions shall be:

1. considered as minimum requirements;
2. liberally construed in favor of the governing body; and
3. deemed neither to limit nor repeal any other powers granted under state statutes.

Section G. Warning and disclaimer of liability.

The degree of flood protection required by this ordinance is considered reasonable for regulatory purposes and is based on scientific and engineering consideration. Larger floods can and will occur. Actual flood heights may be increased by man-made or natural causes. This ordinance does not imply that land outside the Special Flood Hazard Areas or uses permitted within such areas will be free from flooding or flood damages. This ordinance shall not create liability on the part of Gaston County, City of Belmont or by any officer or employee thereof for any flood damages that result from reliance on this ordinance or any administrative decision lawfully made hereunder.

Section H. Penalties for violation.

Violation of the provisions of this ordinance or failure to comply with any of its requirements, including violation of conditions and safeguards established in connection with grants of variance or special exceptions, shall constitute a misdemeanor. Any person who violates this ordinance or fails to comply with any of its requirements shall, upon conviction thereof, be fined not more than \$50.00 or imprisoned for not more than thirty (30) days, or both. Each day such violation continues shall be considered a separate offense. Nothing herein contained shall prevent the City of Belmont from taking such other lawful action as is necessary to prevent or remedy any violation.

Article 4. Administration.

Section A. Designation of floodplain administrator.

The city manager or his or her designee as approved by city council, hereinafter referred to as the floodplain administrator, is hereby appointed to administer and implement the provisions of this ordinance.

Section B. Floodplain development application, permit, and certification requirements.

1. Application requirements. Application for a floodplain development permit shall be made to the floodplain administrator prior to any development activities located within Special Flood Hazard Areas. The following items shall be presented to the floodplain administrator to apply for a floodplain development permit:
 - a) A plot plan drawn to scale which shall include, but shall not be limited to, the following specific details of the proposed floodplain development:

- (i) the nature, location, dimensions, and elevations of the area of development/disturbance; existing and proposed structures, utility systems, grading/pavement areas, fill materials, storage areas, drainage facilities, and other development;
 - (ii) the boundary of the Special Flood Hazard Area as delineated on the FIRM as determined in Article 3, Section B, or a statement that the entire lot is within the Special Flood Hazard Area;
 - (iii) flood zone(s) designation of the proposed development area as determined on the FIRM as determined in Article 3, Section B;
 - (iv) the boundary of the floodway(s) or non-encroachment area(s) as determined in Article 3, Section B;
 - (v) the Base Flood Elevation (BFE) where provided as set forth in Article 3, Section B; Article 4, Section C; or Article 5, Section D;
 - (vi) the old and new location of any watercourse that will be altered or relocated as a result of proposed development;
 - (vii) the certification of the plot plan by a registered land surveyor or professional engineer.
- (b) Proposed elevation, and method thereof, of all development within a Special Flood Hazard Area including but not limited to:
- (i) Elevation in relation to mean sea level of the proposed reference level (including basement) of all structures;
 - (ii) elevation in relation to mean sea level to which any non-residential structure in Zone AE, A or AO will be flood-proofed; and
 - (iii) elevation in relation to mean sea level to which any proposed utility systems will be elevated or flood-proofed;
- (c) if flood-proofing, a flood-proofing certificate (FEMA Form 086-0-34) with supporting data and an operational plan that includes, but is not limited to, installation, exercise, and maintenance of flood-proofing measures.
- (d) a foundation plan, drawn to scale, which shall include details of the proposed foundation system to ensure all provisions of this ordinance are met. These details include but are not limited to:
- (i) The proposed method of elevation, if applicable (i.e., fill, solid foundation perimeter wall, solid backfilled foundation, open foundation on columns/posts/piers/piles/shear walls);

- (ii) Openings to facilitate automatic equalization of hydrostatic flood forces on walls in accordance with Article 5, Section B(4)(c) when solid foundation perimeter walls are used in Zones A, AO, AE, and A1-30;
 - (e) Usage details of any enclosed areas below the lowest floor.
 - (f) Plans and/or details for the protection of public utilities and facilities such as sewer, gas, electrical, and water systems to be located and constructed to minimize flood damage;
 - (g) Certification that all other local, state, and federal permits required prior to floodplain development permit issuance have been received.
 - (h) Documentation for placement of recreational vehicles and/or temporary structures, when applicable, to ensure that the provisions of Article 5, Section B, subsections (6) and (7) of this ordinance are met.
 - (i) A description of proposed watercourse alteration or relocation, when applicable, including an engineering report on the effects of the proposed project on the flood-carrying capacity of the watercourse and the effects to properties located both upstream and downstream; and a map (if not shown on plot plan) showing the location of the proposed watercourse alteration or relocation.
- (2) **Permit requirements.** The floodplain development permit shall include, but not be limited to:
- (a) A description of the development to be permitted under the floodplain development permit.
 - (b) The Special Flood Hazard Area determination for the proposed development in accordance with available data specified in Article 3, Section B.
 - (c) The regulatory flood protection elevation required for the reference level and all attendant utilities.
 - (d) The regulatory flood protection elevation required for the protection of all public utilities.
 - (e) All certification submittal requirements with timelines.
 - (f) A statement that no fill material or other development shall encroach into the floodway or non-encroachment area of any watercourse, as applicable.
 - (g) The flood openings requirements, if in Zones A, AO, AE or A1-30.

(3) Certification requirements.

(a) Elevation certificates

- (i) An elevation certificate (FEMA Form 086-0-33) is required prior to the actual start of any new construction. It shall be the duty of the permit holder to submit to the floodplain administrator a certification of the elevation of the reference level, in relation to mean sea level. The floodplain administrator shall review the certificate data submitted. Deficiencies detected by such review shall be corrected by the permit holder prior to the beginning of construction. Failure to submit the certification or failure to make required corrections shall be cause to deny a floodplain development permit.
- (ii) An elevation certificate (FEMA Form 086-0-33) is required after the reference level is established. Within seven (7) calendar days of establishment of the reference level elevation, it shall be the duty of the permit holder to submit to the floodplain administrator a certification of the elevation of the reference level, in relation to mean sea level. Any work done within the seven (7) day calendar period and prior to submission of the certification shall be at the permit holder's risk. The floodplain administrator shall review the certificate data submitted. Deficiencies detected by such review shall be corrected by the permit holder immediately and prior to further work being permitted to proceed. Failure to submit the certification or failure to make required corrections shall be cause to issue a stop-work order for the project.
- (iii) A final as-built elevation certificate (FEMA Form 086-0-33) is required after construction is completed and prior to certificate of compliance/occupancy issuance. It shall be the duty of the permit holder to submit to the floodplain administrator a certification of final as-built construction of the elevation of the reference level and all attendant utilities. The floodplain administrator shall review the certificate data submitted. Deficiencies detected by such review shall be corrected by the permit holder immediately and prior to certificate of compliance/occupancy issuance. In some instances, another certification may be required to certify corrected as-built construction. Failure to submit the certification or failure to make required corrections shall be cause to withhold the issuance of a certificate of compliance/occupancy.

(b) Flood-proofing certificate

If non-residential flood-proofing is used to meet the regulatory flood protection elevation requirements, a flood-proofing certificate (FEMA Form 086-0-34), with supporting data, an operational plan, and an inspection and maintenance plan are required prior to the actual start of any new construction. It shall be the duty of the permit holder to submit to the floodplain administrator a certification of the flood-proofed design elevation of the reference level and all attendant utilities, in relation to mean sea level. Flood-proofing certification shall be prepared by or under the direct supervision of a professional engineer or architect and certified by same. The floodplain

administrator shall review the certificate data, the operational plan, and the inspection and maintenance plan. Deficiencies detected by such review shall be corrected by the applicant prior to permit approval. Failure to submit the certification or failure to make required corrections shall be cause to deny a floodplain development permit. Failure to construct in accordance with the certified design shall be cause to withhold the issuance of a certificate of compliance/occupancy.

- (c) If a manufactured home is placed within Zone A, AO, AE, or A1-30 and the elevation of the chassis is more than 36 inches in height above grade, an engineered foundation certification is required in accordance with the provisions of Article 5, Section B(3)(b).
- (d) If a watercourse is to be altered or relocated, a description of the extent of watercourse alteration or relocation; a professional engineer's certified report on the effects of the proposed project on the flood-carrying capacity of the watercourse and the effects to properties located both upstream and downstream; and a map showing the location of the proposed watercourse alteration or relocation shall all be submitted by the permit applicant prior to issuance of a floodplain development permit.
- (e) Certification exemptions. The following structures, if located within Zone A, AO, AE or A1-30, are exempt from the elevation/flood-proofing certification requirements specified in items (a) and (b) of this subsection:
 - (i) Recreational vehicles meeting requirements of Article 5, Section B (6)(a);
 - (ii) Temporary structures meeting requirements of Article 5, Section B(7); and
 - (iii) Accessory structures less than 150 square feet meeting requirements of Article 5, Section B(8).

Section C. Duties and responsibilities of the floodplain administrator.

The floodplain administrator shall perform, but not be limited to, the following duties:

- (1) Review all floodplain development applications and issue permits for all proposed development within Special Flood Hazard Areas to assure that the requirements of this ordinance have been satisfied.
- (2) Review all proposed development within Special Flood Hazard Areas to assure that all necessary local, state, and federal permits have been received.
- (3) Notify adjacent communities and the North Carolina Department of Public Safety, Division of Emergency Management, State Coordinator for the National Flood Insurance Program prior to any alteration or relocation of a watercourse, and submit evidence of such notification to the Federal Emergency Management Agency (FEMA).

- (4) Assure that maintenance is provided within the altered or relocated portion of said watercourse so that the flood-carrying capacity is maintained.
- (5) Prevent encroachments into floodways and non-encroachment areas unless the certification and flood hazard reduction provisions of Article 5, Section F are met.
- (6) Obtain actual elevation (in relation to mean sea level) of the reference level (including basement) and all attendant utilities of all new and substantially improved structures, in accordance with Article 4, Section B(3).
- (7) Obtain actual elevation (in relation to mean sea level) to which all new and substantially improved structures and utilities have been flood-proofed, in accordance with the provisions of Article 4, Section B(3).
- (8) Obtain actual elevation (in relation to mean sea level) of all public utilities in accordance with the provisions of Article 4, Section B(3).
- (9) When flood-proofing is utilized for a particular structure, obtain certifications from a registered professional engineer or architect in accordance with the provisions of Article 4, Section B(3) and Article 5, Section B(2).
- (10) Where interpretation is needed as to the exact location of boundaries of the Special Flood Hazard Areas, floodways, or non-encroachment areas (for example, where there appears to be a conflict between a mapped boundary and actual field conditions), make the necessary interpretation. The person contesting the location of the boundary shall be given a reasonable opportunity to appeal the interpretation as provided in this article.
- (11) When Base Flood Elevation (BFE) data has not been provided in accordance with Article 3, Section B, obtain, review, and reasonably utilize any Base Flood Elevation (BFE) data, along with floodway data or non-encroachment area data available from a federal, state, or other source, including data developed pursuant to Article 5, Section D(2)(b), in order to administer the provisions of this ordinance.
- (12) When Base Flood Elevation (BFE) data is provided but no floodway or non-encroachment area data has been provided in accordance with Article 3, Section B, obtain, review, and reasonably utilize any floodway data or non-encroachment area data available from a federal, state, or other source in order to administer the provisions of this ordinance.
- (13) When the lowest floor and the lowest adjacent grade of a structure or the lowest ground elevation of a parcel in a Special Flood Hazard Area is above the Base Flood Elevation, advise the property owner of the option to apply for a Letter of Map Amendment (LOMA) from FEMA. Maintain a copy of the Letter of Map Amendment (LOMA) issued by FEMA in the floodplain development permit file.

- (14) Permanently maintain all records that pertain to the administration of this ordinance and make these records available for public inspection, recognizing that such information may be subject to the Privacy Act of 1974, as amended.
- (15) Make on-site inspections of work in progress. As the work pursuant to a floodplain development permit progresses, the floodplain administrator shall make as many inspections of the work as may be necessary to ensure that the work is being done according to the provisions of the local ordinance and the terms of the permit. In exercising this power, the floodplain administrator has a right, upon presentation of proper credentials, to enter on any premises within the jurisdiction of the community at any reasonable hour for the purposes of inspection or other enforcement action.
- (16) Issue stop-work orders as required. Whenever a building or part thereof is being constructed, reconstructed, altered, or repaired in violation of this ordinance, the floodplain administrator may order the work to be immediately stopped. The stop-work order shall be in writing and directed to the person doing or in charge of the work. The stop-work order shall state the specific work to be stopped, the specific reason(s) for the stoppage, and the condition(s) under which the work may be resumed. Violation of a stop-work order constitutes a misdemeanor.
- (17) Revoke floodplain development permits as required. The floodplain administrator may revoke and require the return of the floodplain development permit by notifying the permit holder in writing stating the reason(s) for the revocation. Permits shall be revoked for any substantial departure from the approved application, plans, and specifications; for refusal or failure to comply with the requirements of state or local laws; or for false statements or misrepresentations made in securing the permit. Any floodplain development permit mistakenly issued in violation of an applicable state or local law may also be revoked.
- (18) Make periodic inspections throughout the Special Flood Hazard Areas within the jurisdiction of the community. The floodplain administrator and each member of his or her inspections department shall have a right, upon presentation of proper credentials, to enter on any premises within the territorial jurisdiction of the department at any reasonable hour for the purposes of inspection or other enforcement action.
- (19) Follow through with corrective procedures of Article 4, Section D.
- (20) Review, provide input, and make recommendations for variance requests.
- (21) Maintain a current map repository to include, but not limited to, the FIS Report, FIRM and other official flood maps and studies adopted in accordance with Article 3, Section B of this ordinance, including any revisions thereto including Letters of Map Change, issued by FEMA. Notify state and FEMA of mapping needs.
- (22) Coordinate revisions to FIS reports and FIRMs, including Letters of Map Revision Based on Fill (LOMR-F) and Letters of Map Revision (LOMR).

Section D. Corrective procedures.

- (1) Violations to be corrected: When the floodplain administrator finds violations of applicable state and local laws, it shall be his or her duty to notify the owner or occupant of the building of the violation. The owner or occupant shall immediately remedy each of the violations of law cited in such notification.
- (2) Actions in event of failure to take corrective action: If the owner of a building or property shall fail to take prompt corrective action, the Floodplain Administrator shall give the owner written notice, by certified or registered mail to the owner's last known address or by personal service, stating:
 - (a) that the building or property is in violation of the floodplain management regulations;
 - (b) that a hearing will be held before the floodplain administrator at a designated place and time, not later than ten (10) days after the date of the notice, at which time the owner shall be entitled to be heard in person or by counsel and to present arguments and evidence pertaining to the matter; and
 - (c) that following the hearing, the floodplain administrator may issue an order to alter, vacate, or demolish the building; or to remove fill as applicable.
- (3) Order to take corrective action: If, upon a hearing held pursuant to the notice prescribed above, the floodplain administrator shall find that the building or development is in violation of the Flood Damage Prevention Ordinance, they shall issue an order in writing to the owner, requiring the owner to remedy the violation within a specified time period, not less than sixty (60) calendar days, nor more than one hundred eighty (180) calendar days. Where the floodplain administrator finds that there is imminent danger to life or other property, they may order that corrective action be taken in such lesser period as may be feasible.
- (4) Appeal: Any owner who has received an order to take corrective action may appeal the order to the local elected governing body by giving notice of appeal in writing to the Floodplain Administrator and the clerk within ten (10) days following issuance of the final order. In the absence of an appeal, the order of the Floodplain Administrator shall be final. The local governing body shall hear an appeal within a reasonable time and may affirm, modify and affirm, or revoke the order.
- (5) Failure to comply with order: If the owner of a building or property fails to comply with an order to take corrective action for which no appeal has been made or fails to comply with an order of the governing body following an appeal, the owner shall be guilty of a misdemeanor and shall be punished at the discretion of the court.

Section E. Variance procedures.

- (1) The flood control appeal board, as established by City of Belmont, hereinafter referred to as the "appeal board," shall hear and decide requests for variances from the requirements of this

ordinance. Unless designated otherwise by the city council of the City of Belmont, the zoning board of adjustment shall serve as the flood control appeal board.

- (2) Any person aggrieved by the decision of the appeal board may appeal such decision to the court, as provided in Chapter 7A of the North Carolina General Statutes.
- (3) Variances may be issued for:
 - (a) the repair or rehabilitation of historic structures upon the determination that the proposed repair or rehabilitation will not preclude the structure's continued designation as a historic structure and that the variance is the minimum necessary to preserve the historic character and design of the structure.
 - (b) functionally dependent facilities if determined to meet the definition as stated in Article 2 of this ordinance, provided provisions of Article 4, Section E(9)(b), (c), and (e) have been satisfied, and such facilities are protected by methods that minimize flood damages during the base flood and create no additional threats to public safety.
 - (c) any other type of development, provided it meets the requirements of this section.
- (4) In passing upon variances, the appeal board shall consider all technical evaluations, all relevant factors, all standards specified in other sections of this ordinance, and:
 - (a) the danger that materials may be swept onto other lands to the injury of others;
 - (b) the danger to life and property due to flooding or erosion damage;
 - (c) the susceptibility of the proposed facility and its contents to flood damage and the effect of such damage on the individual owner;
 - (d) the importance of the services provided by the proposed facility to the community;
 - (e) the necessity to the facility of a waterfront location as defined under Article 2 of this ordinance as a functionally dependent facility, where applicable;
 - (f) the availability of alternative locations, not subject to flooding or erosion damage, for the proposed use;
 - (g) the compatibility of the proposed use with existing and anticipated development;
 - (h) the relationship of the proposed use to the comprehensive plan and floodplain management program for that area;
 - (i) the safety of access to the property in times of flood for ordinary and emergency vehicles;

- (j) the expected heights, velocity, duration, rate of rise, and sediment transport of the floodwaters and the effects of wave action, if applicable, expected at the site; and
 - (k) the costs of providing governmental services during and after flood conditions including maintenance and repair of public utilities and facilities such as sewer, gas, electrical and water systems, and streets and bridges.
- (5) A written report addressing each of the above factors shall be submitted with the application for a variance.
- (6) Upon consideration of the factors listed above and the purposes of this ordinance, the appeal board may attach such conditions to the granting of variances as it deems necessary to further the purposes and objectives of this ordinance.
- (7) Any applicant to whom a variance is granted shall be given written notice specifying the difference between the Base Flood Elevation (BFE) and the elevation to which the structure is to be built and that such construction below the Base Flood Elevation increases risks to life and property, and that the issuance of a variance to construct a structure below the Base Flood Elevation will result in increased premium rates for flood insurance up to \$25 per \$100 of insurance coverage. Such notification shall be maintained with a record of all variance actions, including justification for their issuance.
- (8) The floodplain administrator shall maintain the records of all appeal actions and report any variances to the Federal Emergency Management Agency and the State of North Carolina upon request.
- (9) Conditions for variances:
- (a) Variances shall not be issued when the variance will make the structure in violation of other federal, state, or local laws, regulations, or ordinances.
 - (b) Variances shall not be issued within any designated floodway or non-encroachment area if the variance would result in any increase in flood levels during the base flood discharge.
 - (c) Variances shall only be issued upon a determination that the variance is the minimum necessary, considering the flood hazard, to afford relief.
 - (d) Variances shall only be issued prior to development permit approval.
 - (e) Variances shall only be issued upon:
 - (i) a showing of good and sufficient cause;
 - (ii) a determination that failure to grant the variance would result in exceptional hardship; and

- (iii) a determination that the granting of a variance will not result in increased flood heights, additional threats to public safety, or extraordinary public expense, create nuisance, cause fraud on or victimization of the public, or conflict with existing local laws or ordinances.
- (10) A variance may be issued for municipal water treatment plants and wastewater treatment plants that are located in Special Flood Hazard Areas provided that all of the following conditions are met.
 - (a) The use serves a critical need in the community.
 - (b) No feasible location exists for the use outside the Special Flood Hazard Area.
 - (c) The reference level of any structure is elevated or flood-proofed to at least the regulatory flood protection elevation.
 - (d) The use complies with all other applicable federal, state, and local laws.
 - (e) The City of Belmont has notified the Secretary of the North Carolina Department of Public Safety of its intention to grant a variance at least thirty (30) calendar days prior to granting the variance.

Article 5. Provisions for flood hazard reduction.

Section A. General standards.

In all Special Flood Hazard Areas the following provisions are required:

- (1) All new construction and substantial improvements shall be designed (or modified) and adequately anchored to prevent flotation, collapse, and lateral movement of the structure.
- (2) All new construction and substantial improvements shall be constructed with materials and utility equipment resistant to flood damage.
- (3) All new construction and substantial improvements shall be constructed by methods and practices that minimize flood damages.
- (4) Electrical, heating, ventilation, plumbing, air conditioning equipment, and other service facilities shall be designed and/or located so as to prevent water from entering or accumulating within the components during conditions of flooding to the Regulatory Flood Protection Elevation. These include, but are not limited to, HVAC equipment, water softener units, bath/kitchen fixtures, ductwork, electric/gas meter panels/boxes, utility/cable boxes, hot water heaters, and electric outlets/switches.
- (5) All new and replacement water supply systems shall be designed to minimize or eliminate infiltration of floodwaters into the system.

- (6) New and replacement sanitary sewage systems shall be designed to minimize or eliminate infiltration of floodwaters into the systems and discharges from the systems into flood waters.
- (7) On-site waste disposal systems shall be located and constructed to avoid impairment to them or contamination from them during flooding.
- (8) Any alteration, repair, reconstruction, or improvements to a structure, which is in compliance with the provisions of this ordinance, shall meet the requirements of "new construction" as contained in this ordinance.
- (9) Nothing in this ordinance shall prevent the repair, reconstruction, or replacement of a building or structure existing on the effective date of this ordinance and located totally or partially within the floodway, non-encroachment area, or stream setback, provided there is no additional encroachment below the regulatory flood protection elevation in the floodway, non-encroachment area, or stream setback, and provided that such repair, reconstruction, or replacement meets all of the other requirements of this ordinance.
- (10) New solid waste disposal facilities and sites, hazardous waste management facilities, salvage yards, and chemical storage facilities shall not be permitted. Municipal water treatment plants and wastewater treatment plants shall not be permitted, except by variance as specified in Article 4, Section E(10). A structure or tank for chemical or fuel storage incidental to an allowed use or to the operation of a water treatment plant or wastewater treatment facility may be located in a Special Flood Hazard Area only if the structure or tank is either elevated or flood-proofed to at least the regulatory flood protection elevation and certified in accordance with the provisions of Article 4, Section B(3).
- (11) All subdivision proposals and other development proposals shall be consistent with the need to minimize flood damage.
- (12) All subdivision proposals and other development proposals shall have public utilities and facilities such as sewer, gas, electrical, and water systems located and constructed to minimize flood damage.
- (13) All subdivision proposals and other development proposals shall have adequate drainage provided to reduce exposure to flood hazards.
- (14) All subdivision proposals and other development proposals shall have received all necessary permits from those governmental agencies for which approval is required by federal or state law, including Section 404 of the Federal Water Pollution Control Act Amendments of 1972, 33 U.S.C. 1334.
- (15) When a structure is partially located in a Special Flood Hazard Area, the entire structure shall meet the requirements for new construction and substantial improvements.
- (16) When a structure is located in multiple flood hazard zones or in a flood hazard risk zone with multiple base flood elevations, the provisions for the more restrictive flood hazard risk zone and the highest base flood elevation shall apply.

Section B. Specific standards.

In all Special Flood Hazard Areas where Base Flood Elevation (BFE) data has been provided, as set forth in Article 3, Section B, or Article 5, Section D, the following provisions, in addition to the provisions of Article 5, Section A, are required:

- (1) Residential construction. New construction and substantial improvement of any residential structure (including manufactured homes) shall have the reference level, including basement, elevated no lower than the regulatory flood protection elevation, as defined in Article 2 of this ordinance.
- (2) Non-residential construction. New construction and substantial improvement of any commercial, industrial, or other non-residential structure shall have the reference level, including basement, elevated no lower than the regulatory flood protection elevation, as defined in Article 2 of this ordinance. Structures located in A, AE, AO, and A1-30 Zones may be flood-proofed to the regulatory flood protection elevation in lieu of elevation provided that all areas of the structure, together with attendant utility and sanitary facilities, below the regulatory flood protection elevation are watertight with walls substantially impermeable to the passage of water, using structural components having the capability of resisting hydrostatic and hydrodynamic loads and the effect of buoyancy. For AO Zones, the flood-proofing elevation shall be in accordance with Article 5, Section G(2). A registered professional engineer or architect shall certify that the standards of this subsection are satisfied. Such certification shall be provided to the floodplain administrator as set forth in Article 4, Section B(3), along with the operational and maintenance plans..
- (3) Manufactured homes.
 - (a) New and replacement manufactured homes shall be elevated so that the reference level of the manufactured home is no lower than the regulatory flood protection elevation, as defined in Article 2 of this ordinance.
 - (b) Manufactured homes shall be securely anchored to an adequately anchored foundation to resist flotation, collapse, and lateral movement, either by certified engineered foundation system, or in accordance with the most current edition of the State of North Carolina Regulations for Manufactured Homes adopted by the Commissioner of Insurance pursuant to NCGS 143-143.15. Additionally, when the elevation would be met by an elevation of the chassis thirty-six (36) inches or less above the grade at the site, the chassis shall be supported by reinforced piers or engineered foundation. When the elevation of the chassis is above thirty-six (36) inches in height, an engineering certification is required.
 - (c) All enclosures or skirting below the lowest floor shall meet the requirements of Article 5, Section B(4).

- (d) An evacuation plan must be developed for evacuation of all residents of all new, substantially improved or substantially damaged manufactured home parks or subdivisions located within flood prone areas. This plan shall be filed with and approved by the floodplain administrator and the local emergency management coordinator.
- (4) Elevated buildings. Fully enclosed area, of new construction and substantially improved structures, which is below the lowest floor:
 - (a) shall not be designed or used for human habitation, but shall only be used for parking of vehicles, building access, or limited storage of maintenance equipment used in connection with the premises. Access to the enclosed area shall be the minimum necessary to allow for parking of vehicles (garage door) or limited storage of maintenance equipment (standard exterior door), or entry to the living area (stairway or elevator). The interior portion of such enclosed area shall not be finished or partitioned into separate rooms, except to enclose storage areas;
 - (b) shall be constructed entirely of flood resistant materials at least to the regulatory flood protection elevation;
 - (c) shall include, in Zones AE and Zone A flood openings to automatically equalize hydrostatic flood forces on walls by allowing for the entry and exit of floodwaters. To meet this requirement, the openings must either be certified by a professional engineer or architect or meet or exceed the following minimum design criteria:
 - (i) A minimum of two flood openings on different sides of each enclosed area subject to flooding;
 - (ii) The total net area of all flood openings must be at least one (1) square inch for each square foot of enclosed area subject to flooding;
 - (iii) If a building has more than one enclosed area, each enclosed area must have flood openings to allow floodwaters to automatically enter and exit;
 - (iv) The bottom of all required flood openings shall be no higher than one (1) foot above the adjacent grade;
 - (v) Flood openings may be equipped with screens, louvers, or other coverings or devices, provided they permit the automatic flow of floodwaters in both directions; and
 - (vi) Enclosures made of flexible skirting are not considered enclosures for regulatory purposes, and, therefore, do not require flood openings. Masonry or wood underpinning, regardless of structural status, is considered an enclosure and requires flood openings as outlined above.

(5) Additions/improvements.

- (a) Additions and/or improvements to pre-FIRM structures when the addition and/or improvements in combination with any interior modifications to the existing structure are:
 - (i) not a substantial improvement, the addition and/or improvements must be designed to minimize flood damages and must not be any more non-conforming than the existing structure.
 - (ii) a substantial improvement; both the existing structure and the addition and/or improvements must comply with the standards for new construction.
- (b) Additions to post-FIRM structures with no modifications to the existing structure other than a standard door in the common wall shall require only the addition to comply with the standards for new construction.
- (c) Additions and/or improvements to post-FIRM structures when the addition and/or improvements in combination with any interior modifications to the existing structure are:
 - (i) not a substantial improvement, the addition and/or improvements only must comply with the standards for new construction.
 - (ii) a substantial improvement; both the existing structure and the addition and/or improvements must comply with the standards for new construction.

(6) Recreational vehicles. Recreational vehicles shall either:

- (a) be on site for fewer than 180 consecutive days and be fully licensed and ready for highway use (a recreational vehicle is ready for highway use if it is on its wheels or jacking system, is attached to the site only by quick disconnect type utilities, and has no permanently attached additions); or
- (b) meet all the requirements for new construction.

(7) Temporary non-residential structures. Prior to the issuance of a floodplain development permit for a temporary structure, the applicant must submit to the floodplain administrator a plan for the removal of such structure(s) in the event of a hurricane, flash flood or other type of flood warning notification. The following information shall be submitted in writing to the Floodplain Administrator for review and written approval:

- (a) a specified time period for which the temporary use will be permitted. Time specified may not exceed three (3) months, renewable up to one (1) year;

- (b) the name, address, and phone number of the individual responsible for the removal of the temporary structure;
 - (c) the time frame prior to the event at which a structure will be removed (i. e., minimum of 72 hours before landfall of a hurricane or immediately upon flood warning notification);
 - (d) a copy of the contract or other suitable instrument with the entity responsible for physical removal of the structure; and
 - (e) designation, accompanied by documentation, of a location outside the Special Flood Hazard Area, to which the temporary structure will be moved.
- (8) Accessory structures. When accessory structures (sheds, detached garages, etc.) are to be placed within a Special Flood Hazard Area, the following criteria shall be met:
- (a) Accessory structures shall not be used for human habitation (including working, sleeping, living, cooking or restroom areas);
 - (b) Accessory structures shall not be temperature-controlled;
 - (c) Accessory structures shall be designed to have low flood damage potential;
 - (d) Accessory structures shall be constructed and placed on the building site so as to offer the minimum resistance to the flow of floodwaters;
 - (e) Accessory structures shall be firmly anchored in accordance with the provisions of Article 5, Section A(1);
 - (f) All service facilities such as electrical shall be installed in accordance with the provisions of Article 5, Section A(4); and
 - (g) Flood openings to facilitate automatic equalization of hydrostatic flood forces shall be provided below regulatory flood protection elevation in conformance with the provisions of Article 5, Section B(4)(c).

An accessory structure with a footprint less than 150 square feet that satisfies the criteria outlined above does not require an elevation or flood-proofing certificate. Elevation or flood-proofing certifications are required for all other accessory structures in accordance with Article 4, Section B(3).

Section C. Reserved.

Section D. Standards for floodplains without established base flood elevations.

Within the Special Flood Hazard Areas designated as Approximate Zone A and established in Article 3, Section B, where no Base Flood Elevation (BFE) data has been provided by FEMA, the following provisions, in addition to the provisions of Article 5, Section A, shall apply:

- (1) No encroachments, including fill, new construction, substantial improvements or new development shall be permitted within a distance of twenty (20) feet each side from top of bank or five times the width of the stream, whichever is greater, unless certification with supporting technical data by a registered professional engineer is provided demonstrating that such encroachments shall not result in any increase in flood levels during the occurrence of the base flood discharge.
- (2) The BFE used in determining the regulatory flood protection elevation shall be determined based on the following criteria:
 - (a) When Base Flood Elevation (BFE) data is available from other sources, all new construction and substantial improvements within such areas shall also comply with all applicable provisions of this ordinance and shall be elevated or flood-proofed in accordance with standards in Article 5, Sections A and B.
 - (b) When floodway data is available from a federal, state, or other source, all new construction and substantial improvements within floodway areas shall also comply with the requirements of Article 5, Sections B and F.
 - (c) All subdivision, manufactured home park and other development proposals shall provide Base Flood Elevation (BFE) data if development is greater than five (5) acres or has more than fifty (50) lots/manufactured home sites. Such Base Flood Elevation (BFE) data shall be adopted by reference in accordance with Article 3, Section B and utilized in implementing this ordinance.
 - (d) When Base Flood Elevation (BFE) data is not available from a federal, state, or other source as outlined above, the reference level shall be elevated or flood-proofed (non-residential) to or above the Regulatory Flood Protection Elevation, as defined in Article 2. All other applicable provisions of Article 5, Section B shall also apply.

Section E. Standards for riverine floodplains with BFE but without established floodways or non-encroachment areas.

Along rivers and streams where BFE data is provided by FEMA or is available from another source but neither floodway nor non-encroachment areas are identified for a Special Flood Hazard Area on the FIRM or in the FIS report, the following requirements shall apply to all development within such areas:

- (1) Standards of Article 5, Sections A and B; and
- (2) Until a regulatory floodway or non-encroachment area is designated, no encroachments, including fill, new construction, substantial improvements, or other development, shall be permitted unless certification with supporting technical data by a registered professional engineer is provided demonstrating that the cumulative effect of the proposed development, when combined with all other existing and anticipated development, will not increase the water surface elevation of the base flood more than one (1) foot at any point within the community.

Section F. Floodways and non-encroachment areas.

Areas designated as floodways or non-encroachment areas are located within the Special Flood Hazard Areas established in Article 3, Section B. The floodways and non-encroachment areas are extremely hazardous areas due to the velocity of floodwaters that have erosion potential and carry debris and potential projectiles. The following provisions, in addition to standards outlined in Article 5, Sections A and B, shall apply to all development within such areas:

- (1) No encroachments, including fill, new construction, substantial improvements and other developments shall be permitted unless:
 - (a) it is demonstrated that the proposed encroachment would not result in any increase in the flood levels during the occurrence of the base flood, based on hydrologic and hydraulic analyses performed in accordance with standard engineering practice and presented to the Floodplain Administrator prior to issuance of floodplain development permit, or
 - (b) a Conditional Letter of Map Revision (CLOMR) has been approved by FEMA. A Letter of Map Revision (LOMR) must also be obtained upon completion of the proposed encroachment.
- (2) If Article 5, Section F(1) is satisfied, all development shall comply with all applicable flood hazard reduction provisions of this ordinance.
- (3) No manufactured homes shall be permitted, except replacement manufactured homes in an existing manufactured home park or subdivision, provided the following provisions are met:
 - (a) the anchoring and the elevation standards of Article 5, Section B(3); and
 - (b) the no encroachment standard of Article 5, Section F(1).

Article 6. Legal status provisions.

Section A. Effect on rights and liabilities under the existing flood damage prevention ordinance.

This ordinance in part comes forward by re-enactment of some of the provisions of the flood damage prevention ordinance enacted 16 July 1987 as amended, and it is not the intention to repeal but rather to re-enact and continue to enforce without interruption of such existing provisions, so that all rights and liabilities that have accrued there under are reserved and may be enforced. The enactment of this ordinance shall not affect any action, suit or proceeding instituted or pending. All provisions of the flood damage prevention ordinance of the City of Belmont enacted 16 July 1987 (as amended on 28 September 2007), as amended, which are not re-enacted herein are repealed.

The date of the initial flood damage prevention ordinance for the City of Belmont is 16 July 1987.

Section B. Effect upon outstanding floodplain development permits.

Nothing herein contained shall require any change in the plans, construction, size, or designated use of any development or any part thereof for which a floodplain development permit has been granted by the floodplain administrator or his or her authorized agents before the time of passage of this ordinance; provided, however, that when construction is not begun under such outstanding permit within a period of six (6) months subsequent to the date of issuance of the outstanding permit, construction or use shall be in conformity with the provisions of this ordinance.

Section C. Effective date.

This ordinance shall become effective on 2 September 2015, and the Flood Insurance Rate Maps (FIRMS) as compiled and dated effective 2 September 2015 are hereby adopted and shall serve as the base information for the enforcement of this ordinance.

Section D. Adoption certification.

I hereby certify that this is a true and correct copy of the flood damage prevention ordinance as adopted by the City Council of the City of Belmont, North Carolina, on the 2nd day of September, 2015.

WITNESS my hand and the official seal of City of Belmont, this the 2nd day of September, 2015.

Debra Brown

SEAL



Inter-local Agreement for County Enforcement of Flood Hazard Prevention Ordinance within
Municipal Areas of the City of Belmont, North Carolina

**NORTH CAROLINA
GASTON COUNTY**

INTERLOCAL AGREEMENT

This agreement, made and entered into this ____ day of _____, 2019, by and between the city of Belmont, North Carolina municipal corporation, having a physical address of 115 North Main Street, Belmont, NC 28120 ("Municipality") and Gaston County, a North Carolina Political Subdivision, having a physical address of 128 West Main Avenue, Gastonia, North Carolina 28503 ("County").

WITNESSETH:

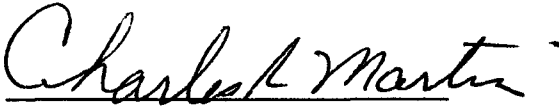
Whereas, the city of Belmont and County, pursuant to the authority granted by North Carolina General Statutes 160A-461, hereby agree as follows:

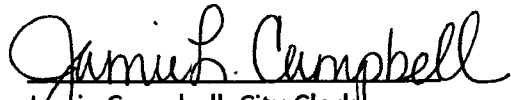
1. That the city of Belmont, NC contracts with the County to use the services of the Planning and Development Services Department of the County to administer the city of Belmont Flood Hazard Prevention Ordinance within the corporate limits and extraterritorial jurisdiction areas of city of Belmont NC.
2. That the services of County shall be performed at no cost to Municipality. However, should any claims arise out of the services provided by the County under this Agreement, the City agrees to indemnify and hold the County, its employees, agents, and contractors harmless from any and all claims for liability, loss, injury, damages to persons or property, costs, and attorney's fees resulting from any action brought against County, its employees, agents, contractors, and Commissioners as a result of these services performed on behalf of the Municipality.
3. That all fees and charges associated with administering the Flood Damage Prevention Ordinance ("Ordinance") as adopted by the Board of County Commissioners, shall be collected by the County, shall be the sole property of the County, and no part thereof shall be payable to the Municipality. A copy of said Ordinance is attached as Exhibit "A" and is incorporated herein by reference.
4. That all development take place within the Municipality's corporate or extraterritorial jurisdictional shall be subject to the rules and regulations set forth in the Ordinance. No building permits shall be issued for any property until the flood zone is determined and the necessary building standards are met. If the property is located within the one hundred (100) year floodplain and if the structure is to be constructed within the flood hazard area, as defined in the Ordinance, preliminary and final elevation certificates will be required.

5. That the County will use every effort to enforce the Ordinance, except that if any civil or criminal action becomes necessary, the Municipality shall bring any legal action as may be required to effectively enforce said Ordinance, upon written notice from County of such violations.
6. This Agreement shall continue until such time as Municipality or County resolves to discontinue the Agreement and presents six (6) months written notice to the other party of said termination or upon mutual agreement of both parties.
7. Gaston County shall adopt new Flood Hazard Prevention Ordinance(s) and updated Flood Insurance Rate Maps (FIRMs), as required by the Nation Flood Insurance Program (NFIP), to ensure continued participation in the program. In order to provide consistent enforcement of the Flood Hazard Prevention Ordinance (FHPO), the Municipality is required to adopt the County's FHPO and new FIRMs within the time constraints defined by the NFIP. Gaston County will advise the Municipality of any new map or ordinance adoption dates and other requirements set by the NFIP and provided copies of new County Flood Hazard Prevention Ordinances to Municipality not less than thirty (30) days prior to NFIP adoption requirement date(s). Failure of Municipality to adopt the County's FHPO and new FIRMS, within the time set by the NFIP, shall result in termination of this agreement.
8. Gaston County reserves the right to terminate this agreement at such a time that additional funding and or staff is required to provide the service to the Municipality.
9. This Agreement may only be modified in writing and executed by both parties.
10. The County will begin enforcement of the Flood Hazard Prevention Ordinance with in the Municipality upon execution of this agreement by both parties.

IN WITNESS WHEREOF, the city of Belmont NC has caused this Agreement to be signed in its name by its Mayor, attested by its Clerk, and its Official Seal to be hereunto affixed, and Gaston County has caused this Agreement to be signed by the Chair of the Board of Commissioners and attested by the Clerk of its Board and its Official Seal to be hereunto affixed, the day and year first above written.

City of Belmont, a North Carolina Municipal Corporation


Charles R. Martin, Mayor


Jamie Campbell, City Clerk
Belmont, NC

Approved as to form on behalf of the City of Belmont, North Carolina, this 4th day of February 2019



Seal

Gaston County

Tracy Philbeck, Chairman
Gaston County Board of Commissioners

Donna Buff, Clerk of the Board
of County Commissioners

IN WITNESS WHEREOF, the undersigned have caused this Agreement to be duly executed this _____ day of _____ 2019.

Seal



City of Belmont North Carolina

Flood Map

The Federal Emergency Management Agency (FEMA) is required by Federal law to compile Flood Insurance Rate Maps identifying areas of potential flooding. Property located within a SFHA is subject to a one percent (1%) or greater chance of complete or partial flooding in any given year. FEMA defines this type of flood as the "base flood".

FEMA has placed more than 20,000 communities in the United States into a category of flood zones. Each community is able to participate in the agency's National Flood Insurance Program (NFIP), with premium rates determined by the risks of flooding. To indicate the risks in different parts of the country, FEMA has assigned a character from the alphabet to each zone.

The most hazardous flood zones are V (usually first-row, beach-front properties) and A (usually, but not always, properties near water).

V Zones

According to FEMA and the National Flood Insurance Program, any building located in an A or V zone is considered to be in a Special Flood Hazard Area, and is lower than the Base Flood Elevation. V zones are the most hazardous of the Special Flood Hazard Areas. V zones generally include the first row of beachfront properties. The hazards in these areas are increased because of wave velocity; hence the V designation. Flood Insurance is mandatory in V zone areas.

A Zones

A zones - the next most volatile of the Special Flood Hazard Areas - are subject to rising waters and are usually near a lake, river, stream or other body of water. Flood Insurance is mandatory in all A zones because of the high potential of flooding. A-zone maps also include AE, AH, AO, AR and A99 designations, all having the same rates. The different A zones are named depending on the way in which they might be flooded.

Property located outside an SFHA may still be subject to severe flooding. FEMA reports that 23% to 36% of all flood insurance claims are from owners of property located in low to moderate-risk areas located outside of an SFHA.

For more information, please contact the Federal Emergency Management Agency office or contact them via the world wide web at <http://www.fema.gov>

LEGEND

- NCS GISADMIN CrossSection
- Regulatory Floodway
- 2 PCT Annual Chance Flood Hazard
- Zone A - Flood Zone No BFE determined
- Zone AE - 1 PCT Annual Chance Flood Hazard
- Others Waterways



0 1,300 2,600 5,200 10,400 Feet

PRINTED DATE: September 13, 2014