

# Historic Preservation Commission

---

**A request to designate the Chafin Stowe House in Belmont as a local historic landmark**

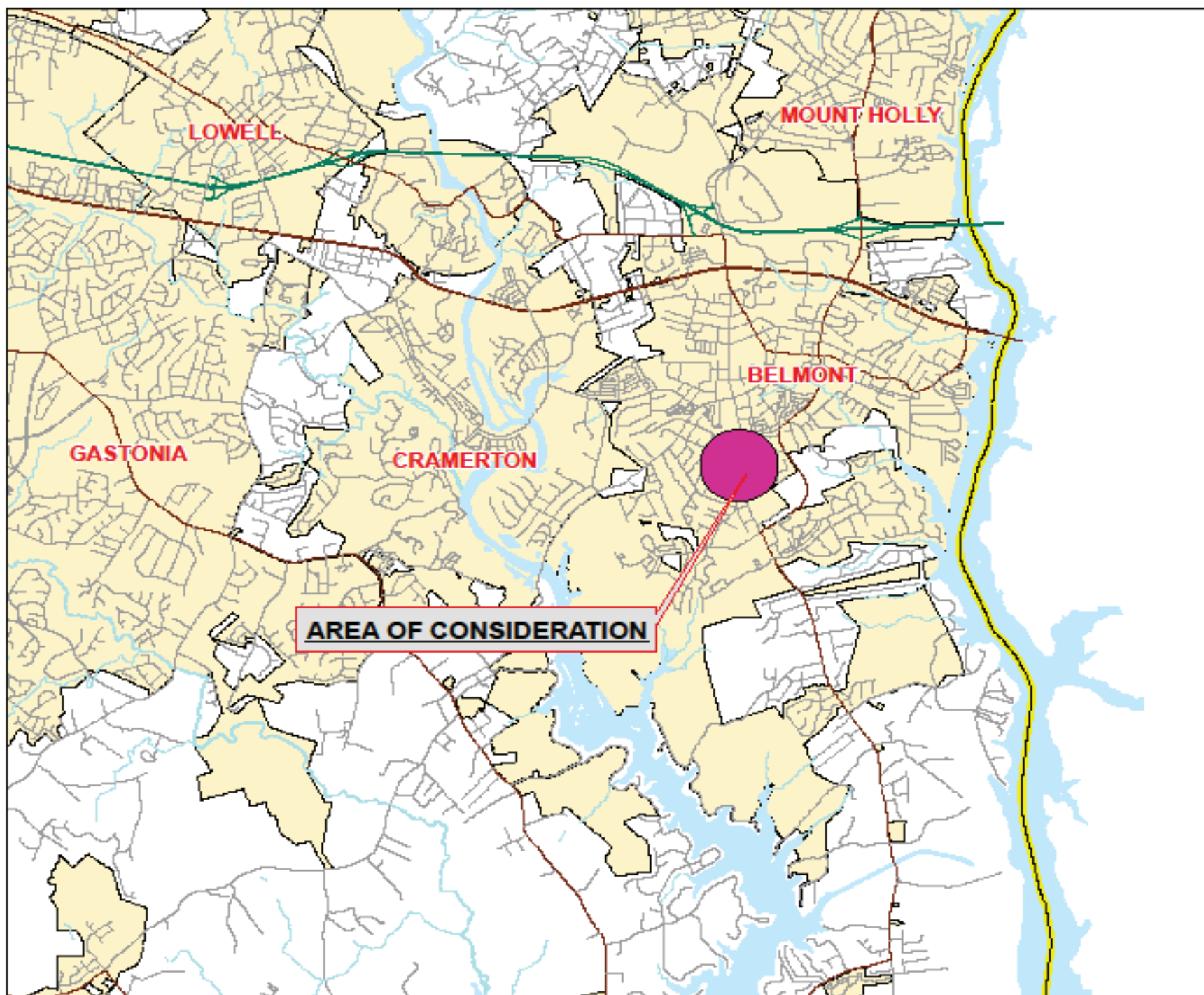
Parcel: 225361

Location: 304 S. Central Ave. – City of Belmont

Property Owner: Charles B. Hair, Kristen J. Moyer







*Gaston County Department of Planning & Development Services  
128 West Main Avenue, Gastonia, NC 28053 (704)866-3195*



**Gaston County**  
North Carolina

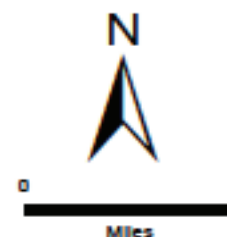
**Vicinity Map**  
HISTORIC PRESERVATION  
304 S CENTRAL AVE  
Belmont, NC

**Legend**

-  Minor Roadways
-  Major Roadways
-  Area of Consideration
-  Municipalities

Although strict accuracy standards have been employed in the compilation of this map, Gaston County does not make or imply any warranties or assume any responsibility for the information presented on this map or its use.

This map may not be used or otherwise used for trade or commercial purposes without the expressed written consent of Gaston County, in accordance with North Carolina General Statute 132-10.





FOR DISPLAY PURPOSES ONLY - NOT TO BE USED FOR CONVEYANCE



This map is intended for use by the Gaston County Board of Commissioners, in the review of zoning change requests.

Property parcels, zoning, transportation and other map information were compiled from one or more data layers. The data is periodically updated, however all data layers may not be displayed. Street names are subject to change.


Gaston County does not make or imply any warranties or assume any responsibility for the information presented on this map. This map was prepared by the Department of Planning and Development Services.

This map is for zoning purposes only - Not to be used for conveyance.

Note: For purposes of clarity, County Zoning is not shown at road right of ways and other selected features. Where different zoning is shown on opposite sides of the road and other features, the zoning areas are understood to meet at the center of the feature. In the event that a road right of way is undedicated and removed, areas with different zoning types will meet in the center of the area. Please see the Zoning Administrator for additional information.



### GASTON COUNTY HISTORIC PRESERVATION REVIEW MAP

 Area of Consideration



0 30 60 120 180 240 feet

Owner(s): Charles B. Hair  
& Kristen J. Moyer  
Parcel ID: 225361  
Property Address:  
304 S. Central Ave.  
Belmont, NC 28012

Map Date: 04/01/2021



FOR DISPLAY PURPOSES ONLY - NOT TO BE USED FOR CONVEYANCE



This map is intended for use by the Gaston County Board of Commissioners, in the review of zoning change requests.

Property parcels, zoning, transportation and other map information were compiled from one or more data layers. The data is periodically updated, however all data layers may not be displayed. Street names are subject to change.


Gaston County does not make or imply any warranties or assume any responsibility for the information presented on this map. This map was prepared by the Department of Planning and Development Services.

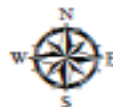
This map is for zoning purposes only - Not to be used for conveyance.

Note: For purposes of clarity, County Zoning is not shown at road right of ways and other selected features. Where different zoning is shown on opposite sides of the road and other features, the zoning areas are understood to meet at the center of the feature. In the event that a road right of way is undedicated and removed, areas with different zoning types will meet in the center of the area. Please see the Zoning Administrator for additional information.



### GASTON COUNTY HISTORIC PRESERVATION REVIEW MAP

 Area of Consideration



0 120 240 480 720 960 Feet

Owner(s): Charles B. Hair  
& Kristen J. Moyer  
Parcel ID: 225361  
Property Address:  
304 S. Central Ave.  
Belmont, NC 28012

Map Date: 04/01/2021





This map is intended to be used by the Gaston County Board of Commissioners, or the various planning groups, to provide information on the historic resources of the county. It is not intended to be used for any other purpose. The map is not intended to be used for any other purpose. The map is not intended to be used for any other purpose.

Gaston County does not make any warranty or representation as to the accuracy or completeness of the information contained on this map. This map is prepared by the Department of Planning and Development Services.

This map is for informational purposes only. It is not to be used for any other purpose.

Note: For purposes of this map, County Boarding areas shown as red lines on maps and other historic resources. These areas shown as red lines on maps and other historic resources. These areas shown as red lines on maps and other historic resources. These areas shown as red lines on maps and other historic resources.



**GASTON COUNTY  
HISTORIC PRESERVATION  
REVIEW MAP  
304 S. Central Ave.  
Belmont, NC**



0 120 240 360 480 600 Feet



This map is intended to provide a general overview of the historic resources of Gaston County, North Carolina, and is not intended to be used for any other purpose.

Property names, zoning, transportation and other information were determined from a variety of sources. The data is not intended to be used for any other purpose. The data is not intended to be used for any other purpose.

Gaston County is a historic county and is a part of the historic resources of North Carolina. The map is intended to provide a general overview of the historic resources of Gaston County, North Carolina, and is not intended to be used for any other purpose.

This map is for informational purposes only. It is not intended to be used for any other purpose. The map is for informational purposes only. It is not intended to be used for any other purpose. The map is for informational purposes only. It is not intended to be used for any other purpose.



**GASTON COUNTY  
HISTORIC PRESERVATION  
REVIEW MAP  
304 S. Central Ave.  
Belmont, NC**



0 100 200 400 700 800 Feet