





GASTON COUNTY
BUILDING AND DEVELOPMENT SERVICES

VICINITY MAP
REZ-25-01-03-00204

Legend

-  Municipal Zoning District
-  Roads
-  Gaston County Line
-  Subject Parcel(s)

The information provided on this map is not intended to be considered as a legal document or description. The GIS data provided by Gaston County is made without warranty. Primary sources from which this data was compiled must be consulted for verification of the information contained within. This map may not be resold or otherwise used for trade or commercial purposes without the expressed written consent of Gaston County, in accordance with NCGS 132-10.



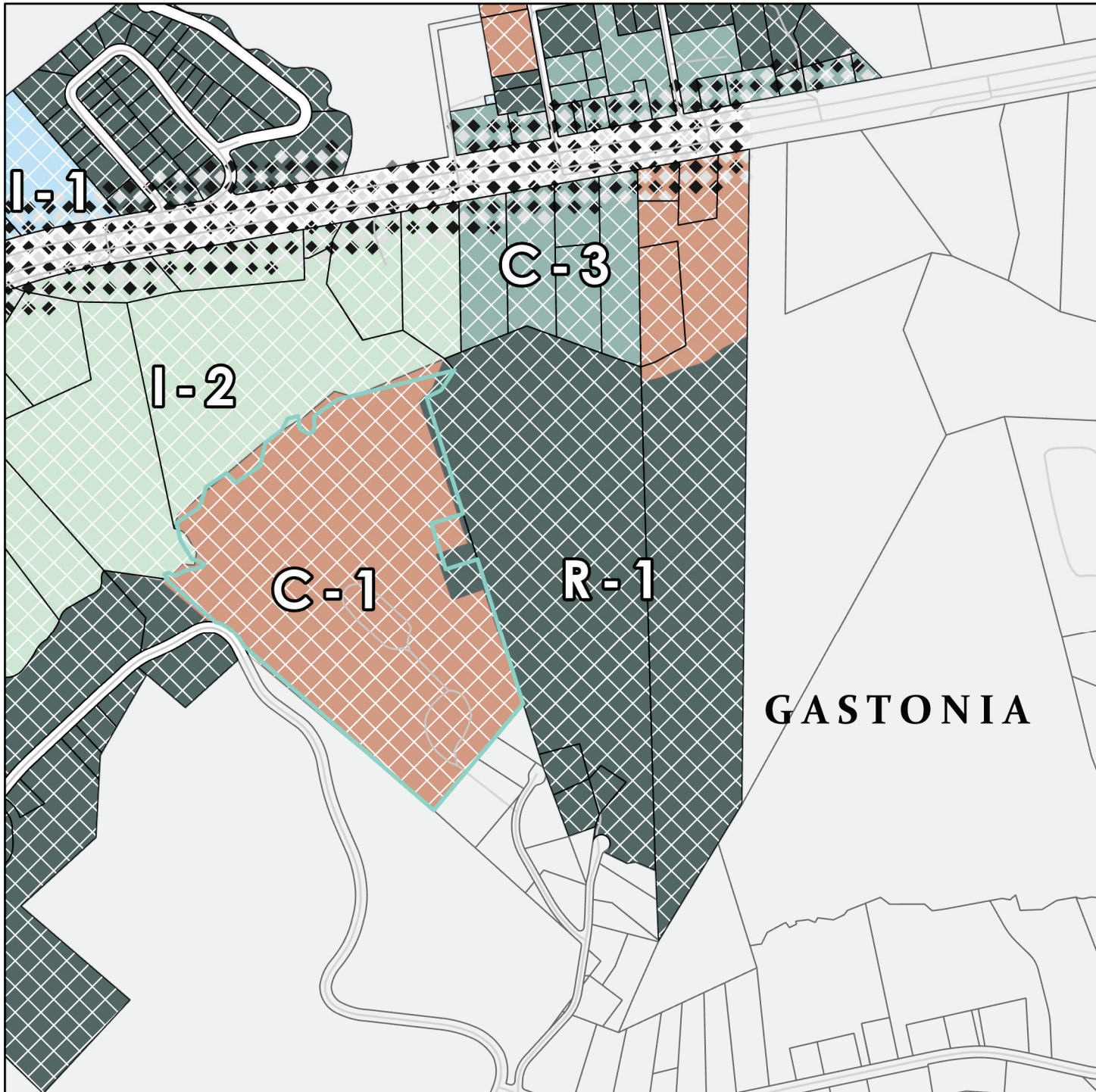
GASTON COUNTY
BUILDING AND DEVELOPMENT SERVICES

ORTHPHOTO MAP
REZ-25-01-03-00204

Legend

- Roads
- Subject parcel(s)

The information provided on this map is not intended to be considered as a legal document or description. The GIS data provided by Gaston County is made without warranty. Primary sources from which this data was compiled must be consulted for verification of the information contained within. This map may not be resold or otherwise used for trade or commercial purposes without the expressed written consent of Gaston County, in accordance with NCGS 132-10.



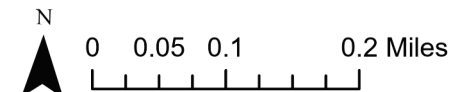
ZONING MAP REZ-25-01-03-00204

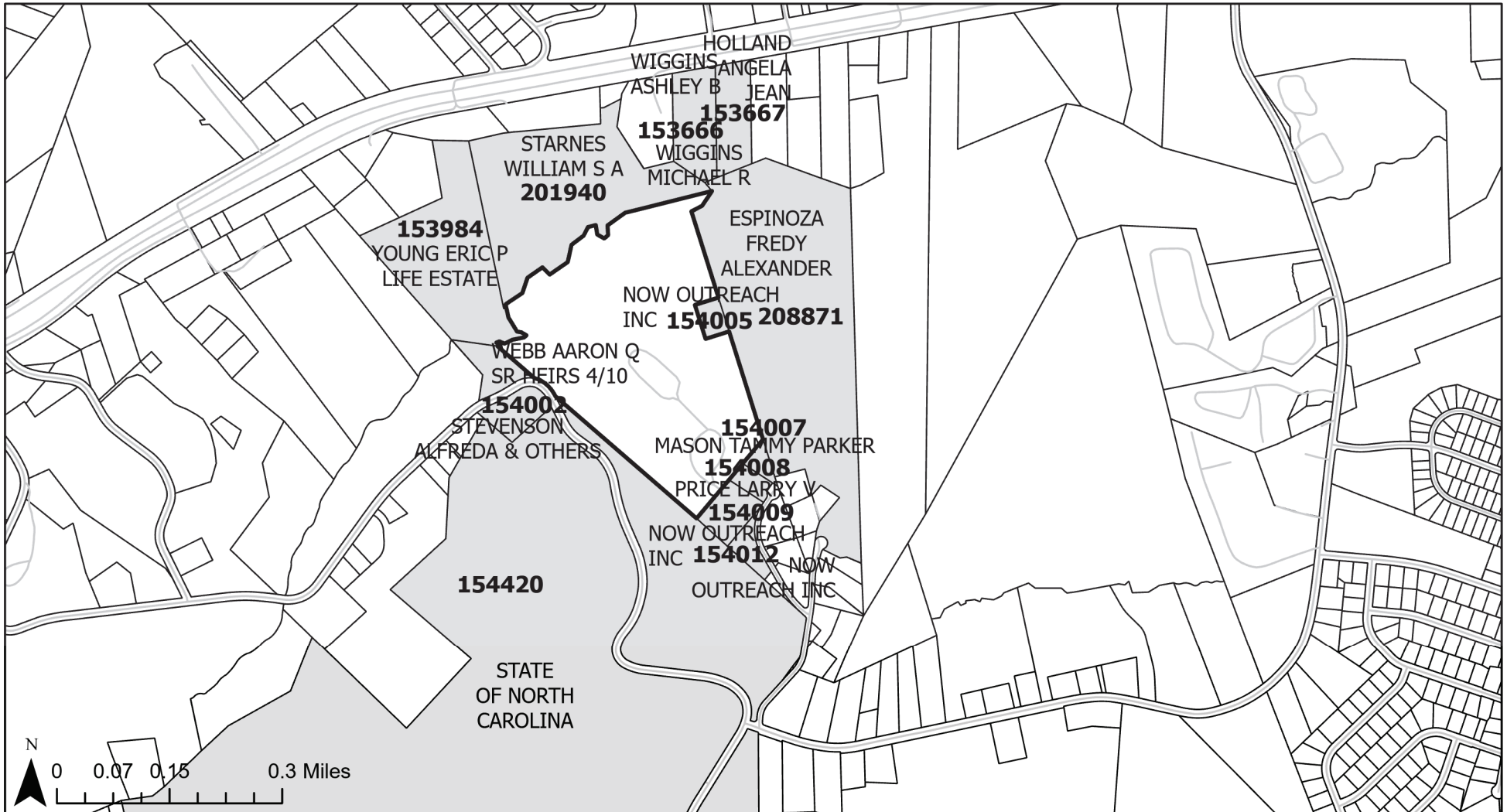
Legend

Subject parcel(s)	Gaston County UDO
Roads	ZONE TYPE
Gaston County Overlays	C-1
TYPE	C-3
CH OVERLAY	I-1
US OVERLAY	I-2
	R-1
	MUNICIPALITIES

GASTONIA

The information provided on this map is not intended to be considered as a legal document or description. The GIS data provided by Gaston County is made without warranty. Primary sources from which this data was compiled must be consulted for verification of the information contained within. This map may not be resold or otherwise used for trade or commercial purposes without the expressed written consent of Gaston County, in accordance with NCGS 132-10.





SUBJECT & ADJACENT PROPERTIES MAP | REZ-25-01-03-00204

Legend

— Roads

▭ Subject parcel(s)

The information provided on this map is not intended to be considered as a legal document or description. The GIS data provided by Gaston County is made without warranty. Primary sources from which this data was compiled must be consulted for verification of the information contained within. This map may not be resold or otherwise used for trade or commercial purposes without the expressed written consent of Gaston County, in accordance with NCGS 132-10.