





VICINITY MAP
REZ-23-08-02-00158

Legend

-  Municipal Zoning District
-  Roads
-  Gaston County Line
-  Subject Parcel(s)

The information provided on this map is not intended to be considered as a legal document or description. The GIS data provided by Gaston County is made without warranty. Primary sources from which this data was compiled must be consulted for verification of the information contained within. This map may not be resold or otherwise used for trade or commercial purposes without the expressed written consent of Gaston County, in accordance with NCGS 132-10.



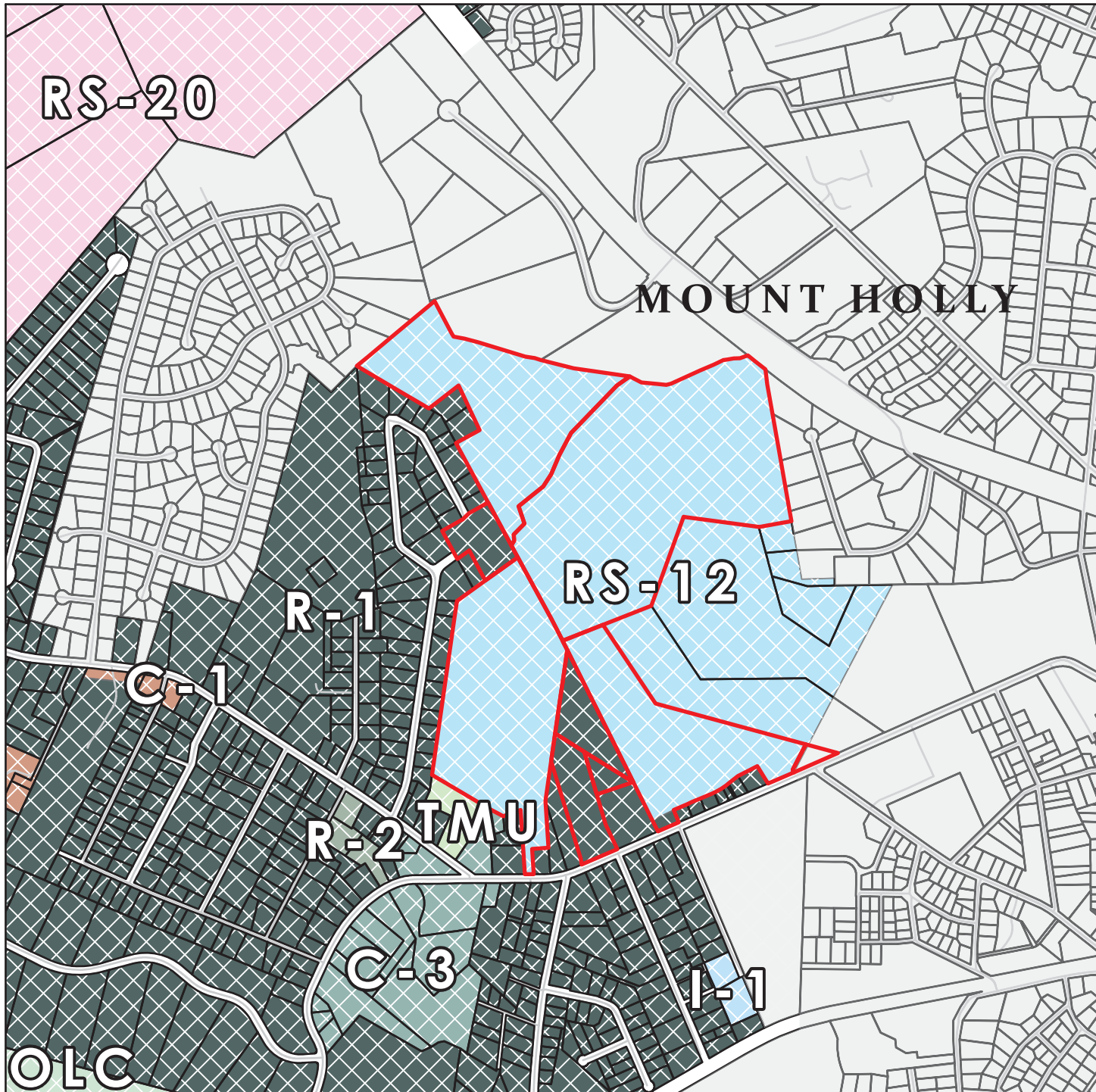
GASTON COUNTY
BUILDING AND DEVELOPMENT SERVICES

ORTHOPHOTO MAP
REZ-23-08-02-00158

Legend

- Roads
- Subject Parcels
- Parcels

The information provided on this map is not intended to be considered as a legal document or description. The GIS data provided by Gaston County is made without warranty. Primary sources from which this data was compiled must be consulted for verification of the information contained within. This map may not be resold or otherwise used for trade or commercial purposes without the expressed written consent of Gaston County, in accordance with NCGS 132-10.




GASTON COUNTY
BUILDING AND DEVELOPMENT SERVICES

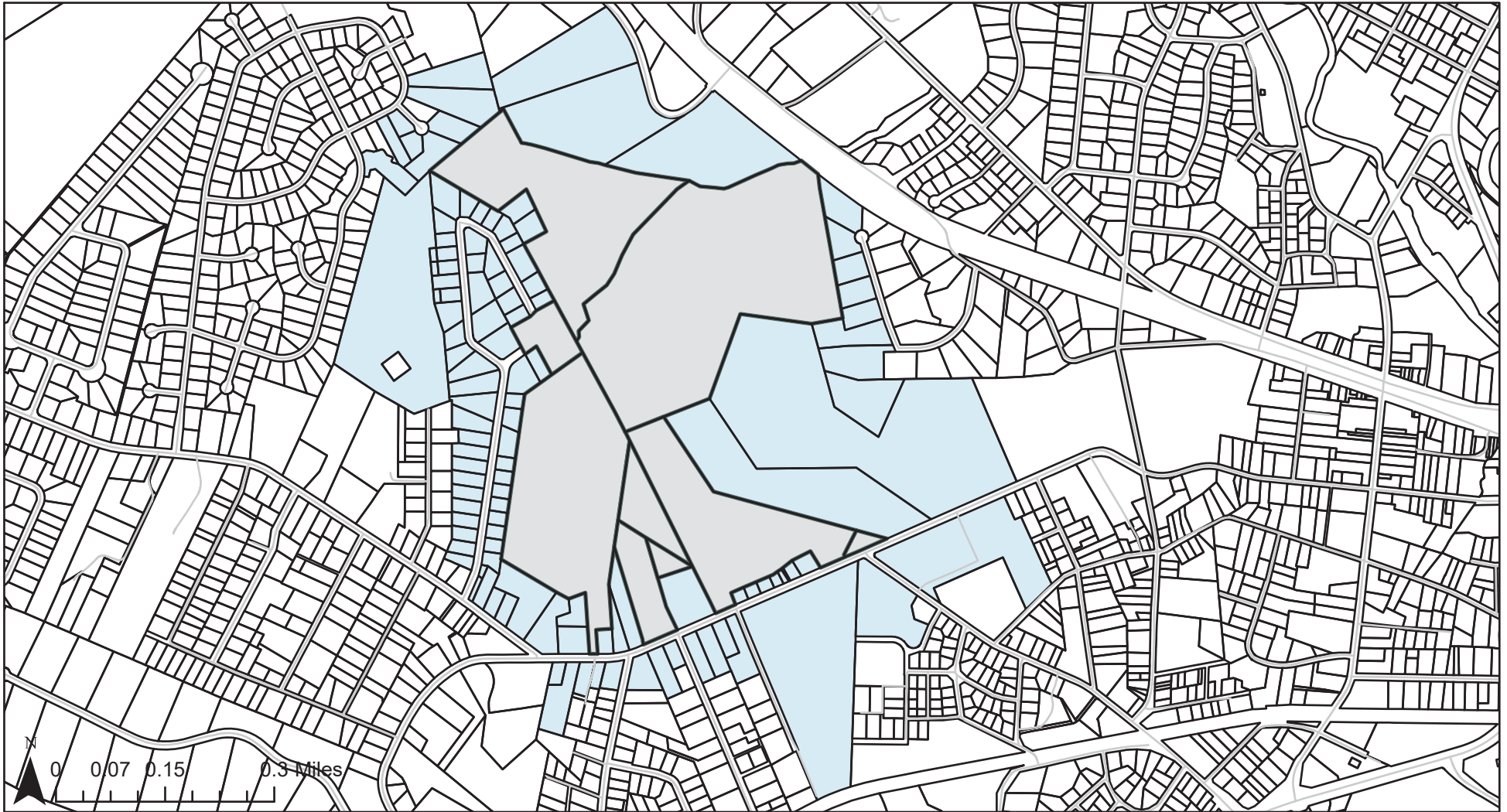
ZONING MAP **REZ-23-08-02-00158**

Legend

— Roads	OLC
Gaston County Overlays	R-1
TYPE	R-2
US OVERLAY	RS-12
Gaston County UDO	RS-20
ZONE TYPE	TMU
C-1	MUNICIPALITIES
C-3	Subject Parcels
I-1	Parcels



The information provided on this map is not intended to be considered as a legal document or description. The GIS data provided by Gaston County is made without warranty. Primary sources from which this data was compiled must be consulted for verification of the information contained within. This map may not be resold or otherwise used for trade or commercial purposes without the expressed written consent of Gaston County, in accordance with NCGS 132-10.





SUBJECT & ADJACENT PROPERTIES MAP | REZ-23-08-02-00158

Legend

-  Subject Parcels
-  200 Buffer

The information provided on this map is not intended to be considered as a legal document or description. The GIS data provided by Gaston County is made without warranty. Primary sources from which this data was compiled must be consulted for verification of the information contained within. This map may not be resold or otherwise used for trade or commercial purposes without the expressed written consent of Gaston County, in accordance with NCGS 132-10.