


**GASTON COUNTY**  
BUILDING AND DEVELOPMENT SERVICES

**VICINITY MAP**  
**REZ-24-10-11-00193**

**LEGEND**

- Roads
- Municipalities
- Subject Parcel

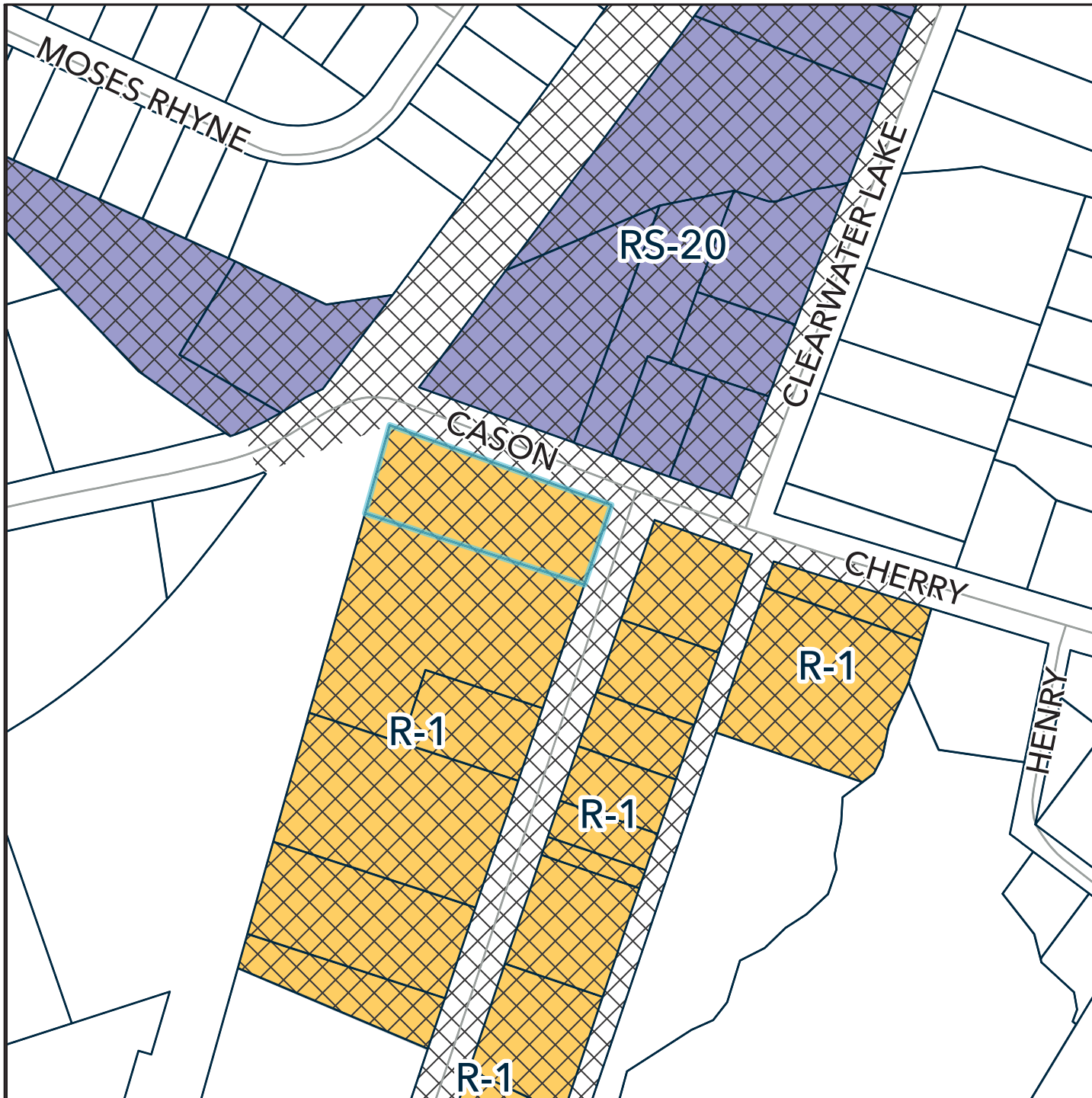
The information provided on this map is not intended to be considered as a legal document or description. The GIS data provided by Gaston County is made without warranty. Primary sources from which this data was compiled must be consulted for verification of the information contained within. This map may not be resold or otherwise used for trade or commercial purposes without the expressed written consent of Gaston County, in accordance with NCGS











## ZONING MAP REZ-24-10-11-00193

### LEGEND

— Roads

□ Parcels

#### ZONE TYPE

■ R-1

■ RS-20

□ Subject Parcel

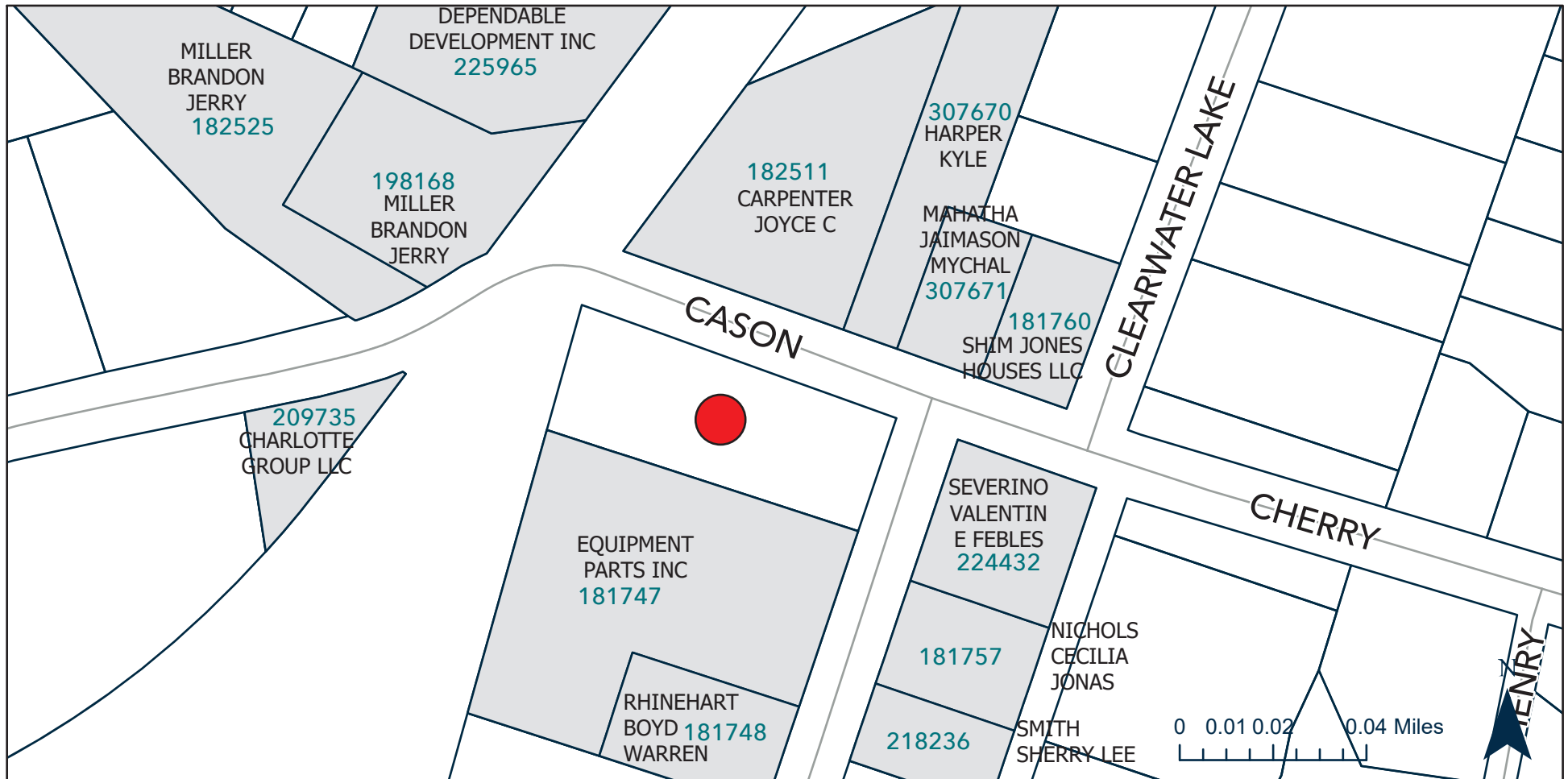
The information provided on this map is not intended to be considered as a legal document or description. The GIS data provided by Gaston County is made without warranty. Primary sources from which this data was compiled must be consulted for verification of the information contained within. This map may not be resold or otherwise used for trade or commercial purposes without the expressed written consent of Gaston County, in accordance with NCGS

0 0.010.03 0.05 Miles



N





## SUBJECT & ADJACENT PROPERTIES MAP | REZ-24-10-11-00193

### LEGEND

 Subject Parcel(s)

The information provided on this map is not intended to be considered as a legal document or description. The GIS data provided by Gaston County is made without warranty. Primary sources from which this data was compiled must be consulted for verification of the information contained within. This map may not be resold or otherwise used for trade or commercial purposes without the expressed written consent of Gaston County, in accordance with NCGS 132-10.