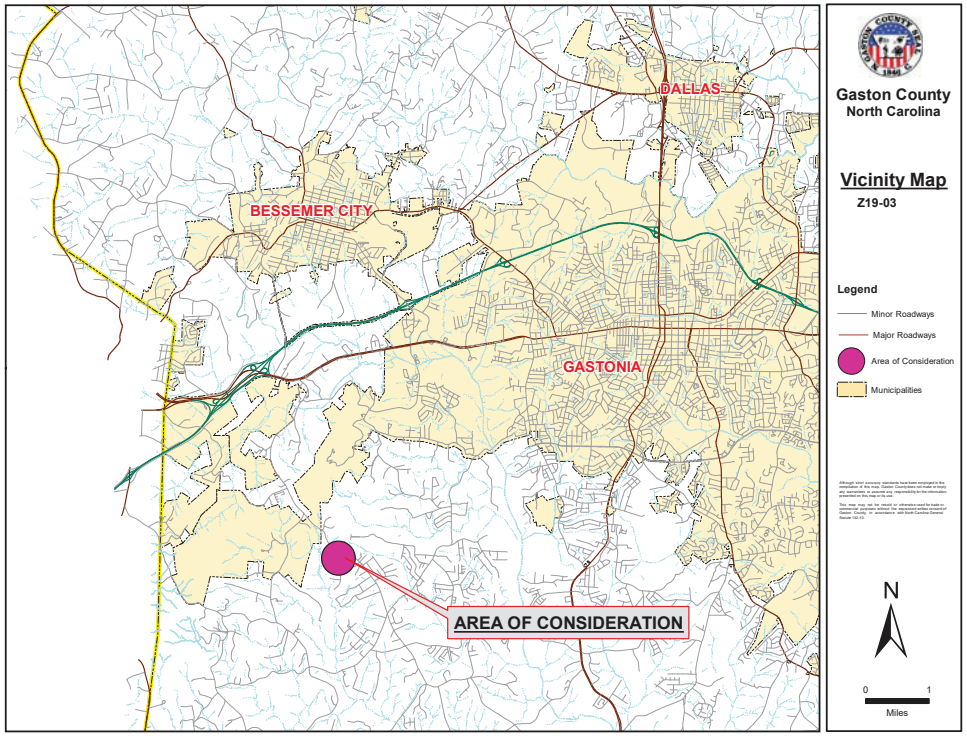
DALLAS
BESSEMER CITY
GASTONIA
AREA OF CONSIDERATION
Gaston County
North Carolina
Vicinity Map
Z19-03
Legend
Minor Roadways
Major Roadways
Area of Consideration
Municipalities
N
0
1
Miles

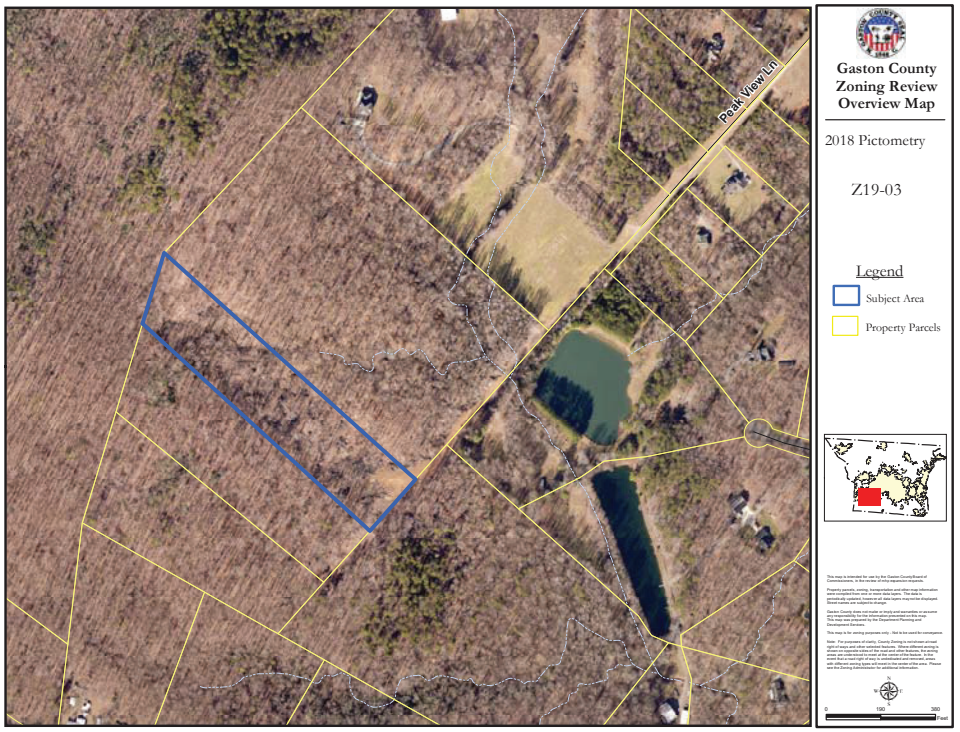
Peak View Ln
Gaston County
Zoning Review
Overview Map
2018 Pictometry
Z19-03
Legend
Subject Area
Property Parcels

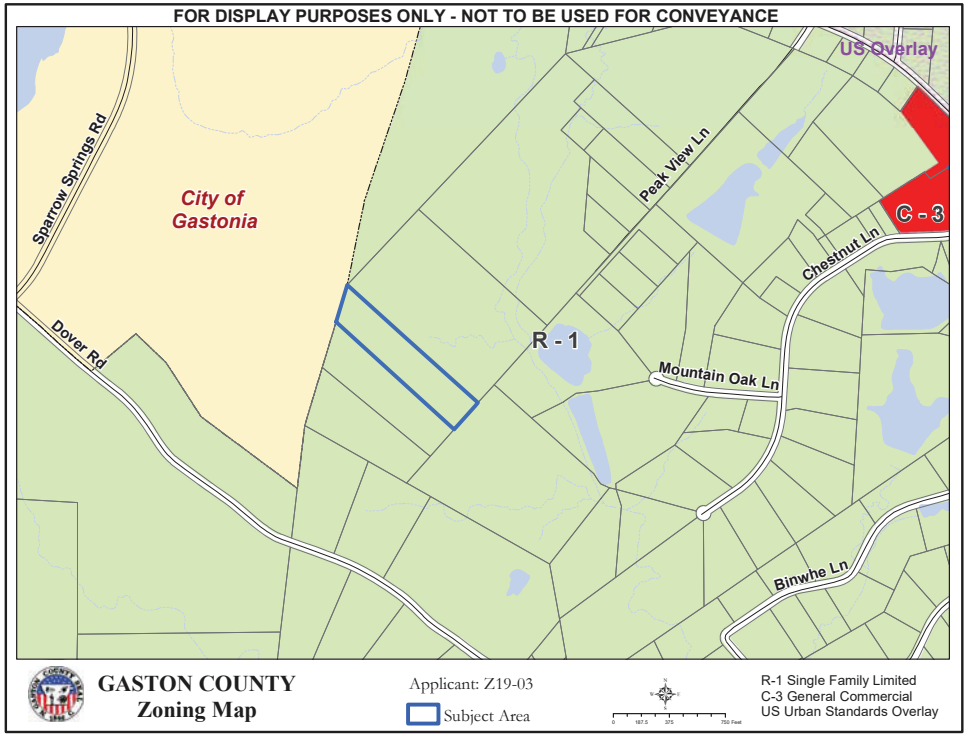
FOR DISPLAY PURPOSES ONLY - NOT TO BE USED FOR CONVEYANCE
US Overlay
City of
Gastonia
Sparrow Springs Rd
Peak View Ln
C - 3
Chestnut Ln
R - 1
Mountain Oak Ln
Dover Rd
Binwhe Ln
GASTON COUNTY
Zoning Map
Applicant: Z19-03
Subject Area
R-1 Single Family Limited
C-3 General Commercial
US Urban Standards Overlay

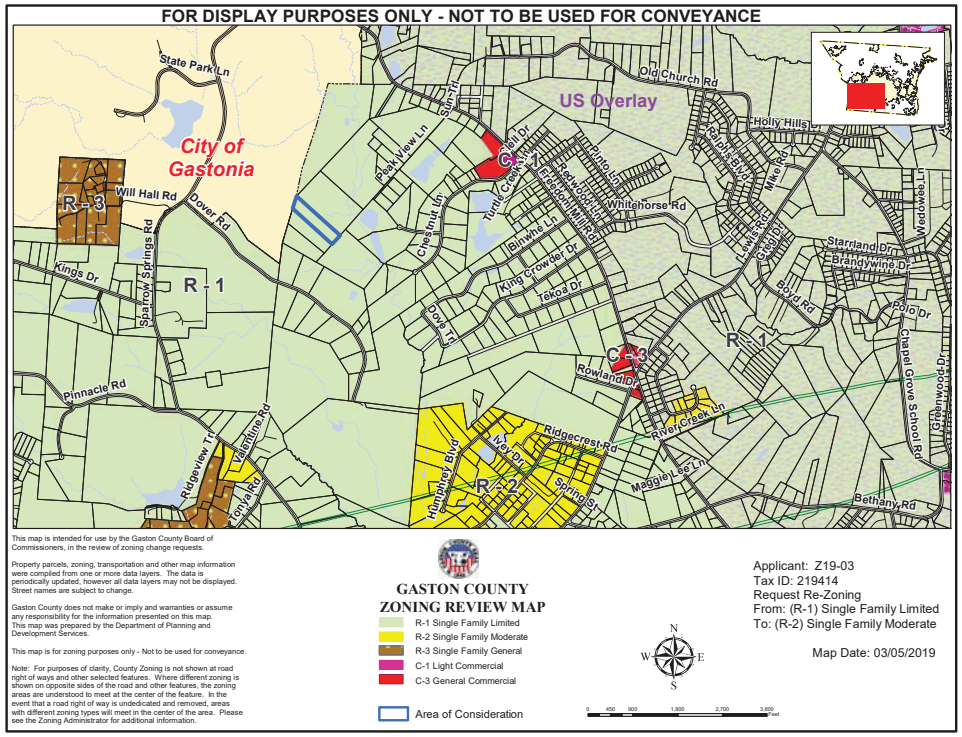
FOR DISPLAY PURPOSES ONLY - NOT TO BE USED FOR CONVEYANCE
State Park Ln
Old Church Rd
US Overlay
City of
Gastonia
Holly Hills
R - 3
Will Hall Rd
Dover Rd
Peak View Ln
Whitehorse Rd
Kings Dr
Sparrow Springs Rd
R - 1
Chestnut Ln
Binwhe Ln
King Crowder Dr
Starrland Dr
Brandywine Dr
Pinnacle Rd
Rowland Dr
C - 3
R - 1
Ridgecrest Rd
River Creek Ln
Maggie Lee Ln
R - 2
Bethany Rd
Chapel Grove School Rd
GASTON COUNTY
ZONING REVIEW MAP
R-1 Single Family Limited
R-2 Single Family Moderate
R-3 Single Family General
C-1 Light Commercial
C-3 General Commercial
Area of Consideration
Applicant: Z19-03
Tax ID: 219414
Request Re-Zoning
From: (R-1) Single Family Limited
To: (R-2) Single Family Moderate
Map Date: 03/05/2019