




GASTON COUNTY
BUILDING AND DEVELOPMENT SERVICES

VICINITY MAP
REZ-23-06-05-00151

Legend

-  Roads
-  Municipalities
-  Subject Property

Although strict standards have been employed in the compilation of this map, Gaston County does not make or imply any warranties or assume any responsibility for the information presented on this map or its use.



This map may not be resold or otherwise used for trade of commercial purposes without the expressed written consent of Gaston County, in accordance with North Carolina General Statute 132-10.



GASTON COUNTY
BUILDING AND DEVELOPMENT SERVICES

ORTHOPHOTO MAP
REZ-23-06-05-00151

LEGEND

-  Subject Parcel
-  Property Parcels


This map is intended for use by the Gaston County Board of Commissioners, in the review of rezoning requests.

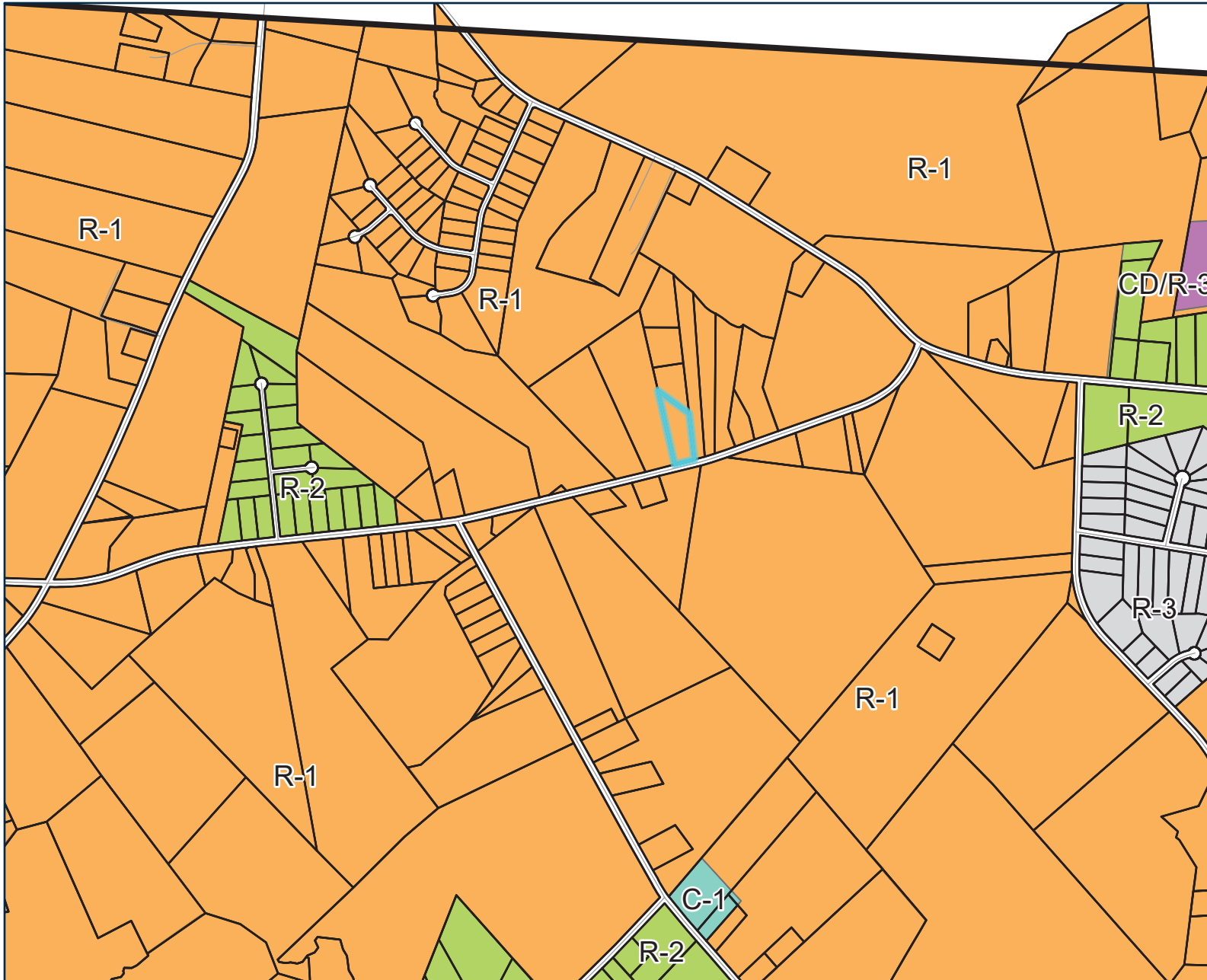
Property parcels, zoning, transportation, and other map information were compiled from one or more data layers. The data is periodically updated, however, all data layers may not be displayed. Street names are subject to change.

Gaston County does not make or imply any warranties or assume any responsibility for the information presented on this map. This map was prepared by the Building and Development Services Department.

This map is for zoning purposes only - Not to be used for conveyance.














Miles
0 0.01 0.01 0.03




ZONING REVIEW MAP
REZ-23-06-05-00151

Legend

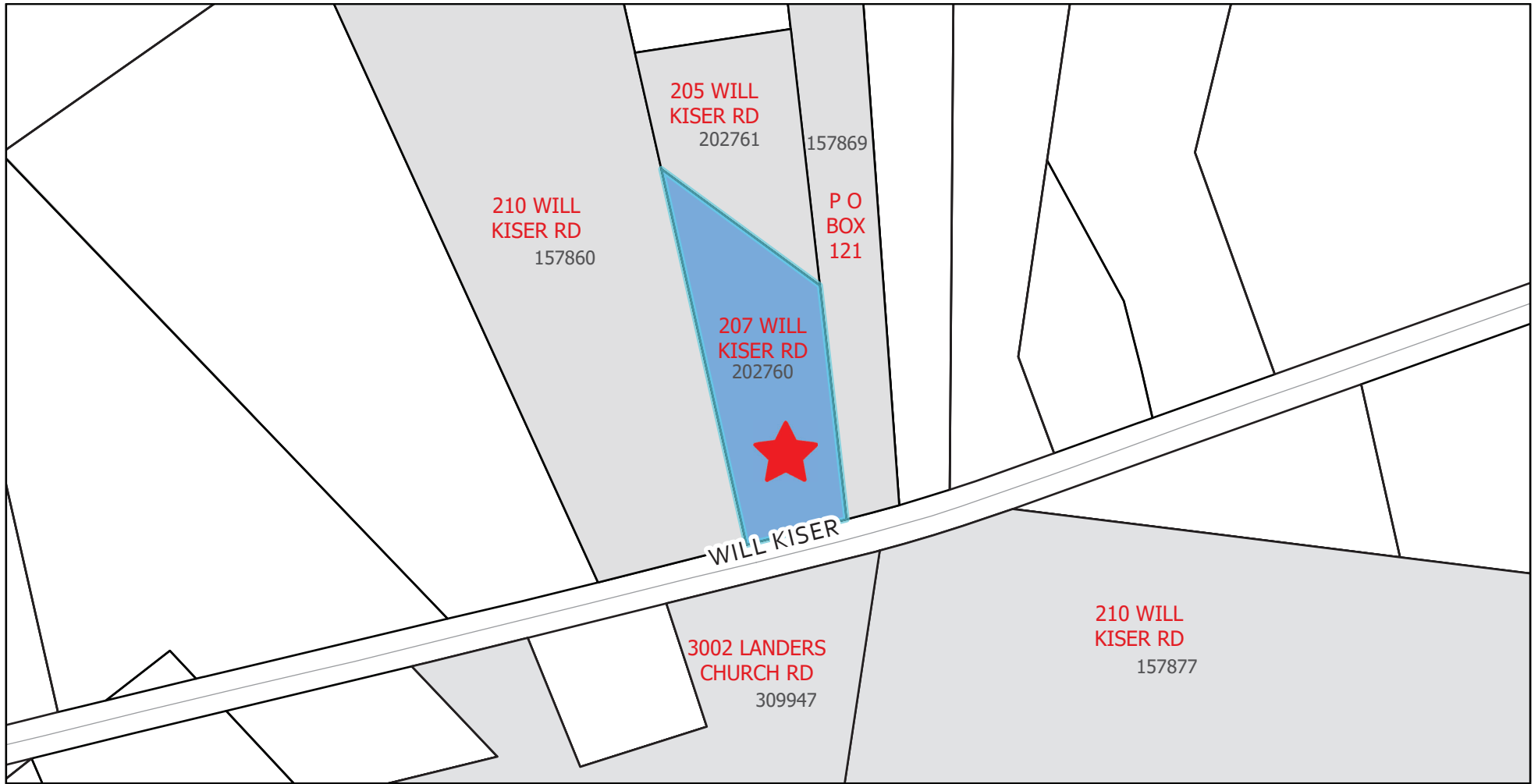
-  Property Parcels
- Gaston County UDO**
- ZONE TYPE**
-  C-1
-  CD/R-3
-  R-1
-  R-2
-  R-3
-  Parcels
-  Roads
-  Gaston County Line
-  Subject Property



This map is intended for use by the Gaston County Board of Commissioners, in the review of rezoning requests. Property parcels, zoning, transportation, and other map information were compiled from one or more data layers. The data is periodically updated, however, all data layers may not be displayed. Street names are subject to change.

Gaston County does not make or imply any warranties or assume any responsibility for the information presented on this map. This map was prepared by the Building and Development Services Department. This map is for zoning purposes only - Not to be used for conveyance.

Parcel #202760 Subject Property and Adjacent Properties



OWNER NAME	OWNER NAME 2	MAILING ADDRESS	CITY	STATE	ZIPCODE
BOST DARRELL JUDSON	BOST JANE EVELYN	207 WILL KISER RD	CROUSE	NC	28033
KISER BRUCE E	KISER GARY S	210 WILL KISER RD	CROUSE	NC	28033
HAWKINS ROBIN BOST	HAWKINS JESSIE LEE	205 WILL KISER RD	CROUSE	NC	28033
DELLINGER GEORGE W JR	DELLINGER SHIRLEY	P O BOX 121	CROUSE	NC	28033
KISER BRUCE EDWARD		210 WILL KISER RD	CROUSE	NC	28033
BLACK RANDY M	BLACK REGINA O	3002 LANDERS CHURCH RD	LINCOLNTON	NC	28092