

# GENERAL REZONING REQUEST

**Applicant:** Pawan Aggarwal

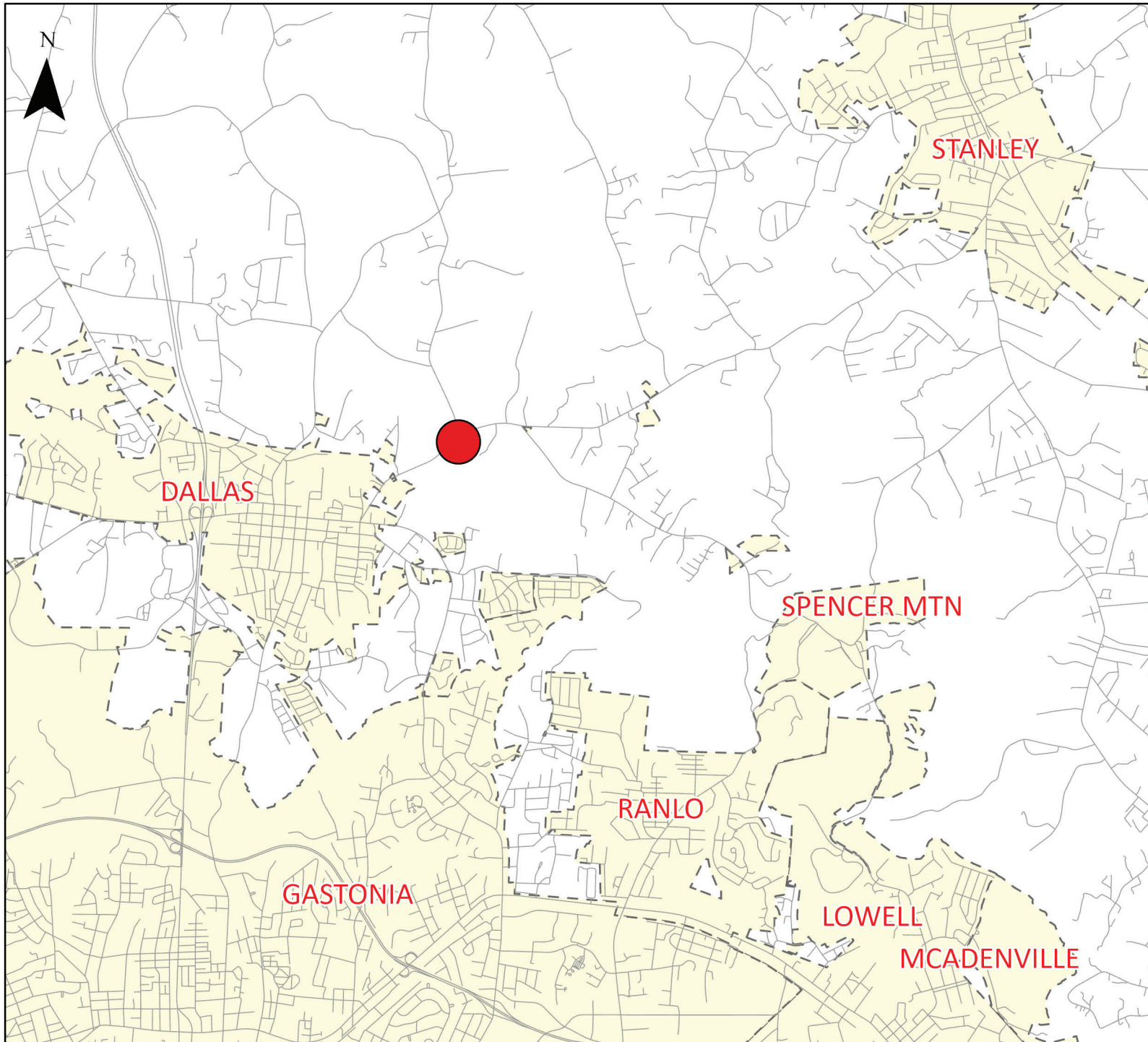
**Owner(s):** Bhagwati LLC

**Parcel:** 169946

**Location:** 695 Dallas Stanley Hwy

**Request:** R-1 / US zoning to C-3 / US zoning district





VICINITY MAP  
REZ-22-12-02-00135  
695 Dallas Stanley  
Hwy

## Legend

- Roads
- Municipalities
- Subject Property

Although strict standards have been employed in the compilation of this map, Gaston County does not make or imply any warranties or assume any responsibility for the information presented on this map or its use.

This map may not be resold or otherwise used for trade or commercial purposes without the expressed written consent of Gaston County, in accordance with North Carolina General Statute 132-10.





ORTHOPHOTO MAP  
REZ-22-12-02-00135

LEGEND

-  Subject Parcels
-  Property Parcels

This map is intended for use by the Gaston County Board of Commissioners, in the review of rezoning requests.


Property parcels, zoning, transportation, and other map information were compiled from one or more data layers. The data is periodically updated, however, all data layers may not be displayed. Street names are subject to change.

Gaston County does not make or imply any warranties or assume any responsibility for the information presented on this map. This map was prepared by the Building and Development Services Department.

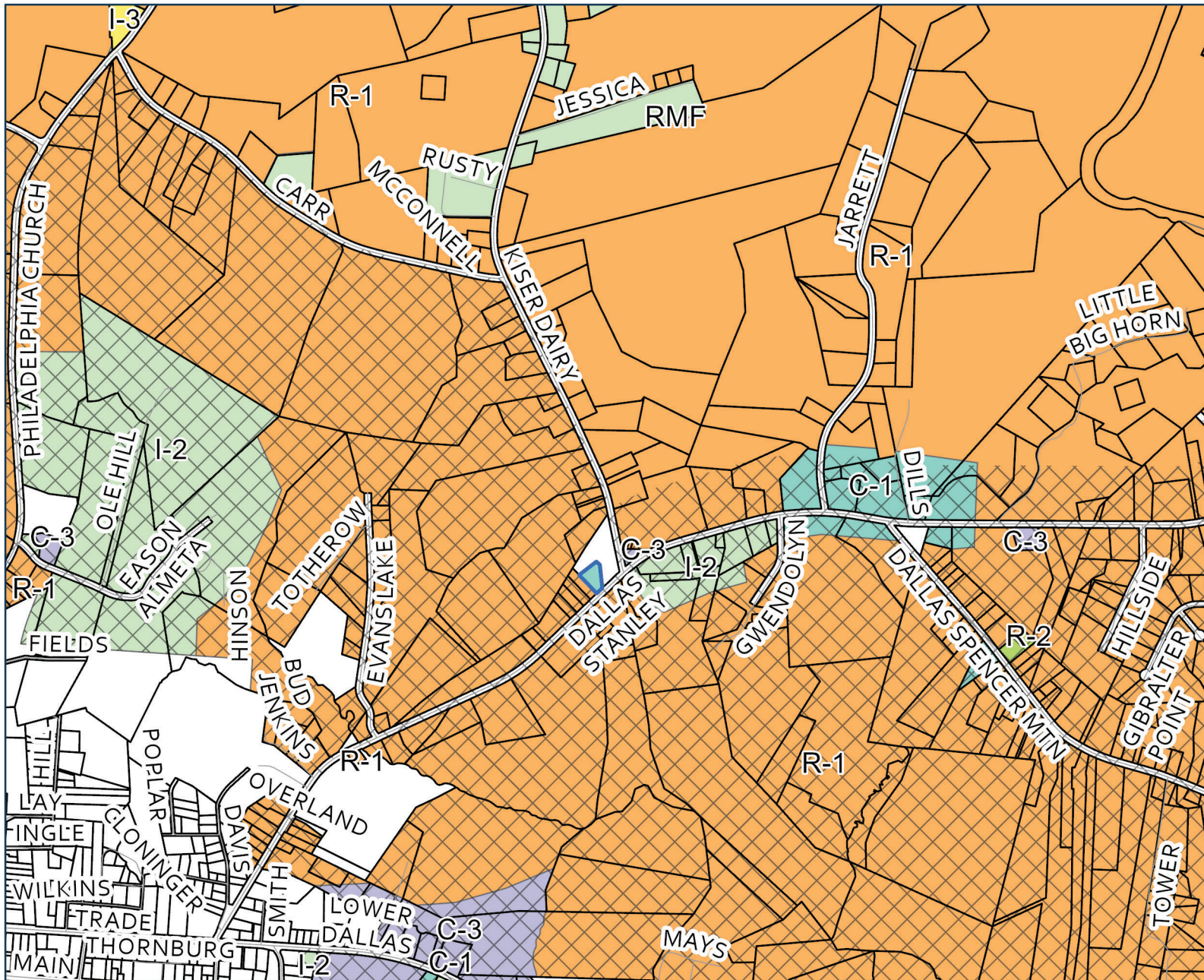
This map is for zoning purposes only - Not to be used for conveyance.



Miles  
0 0.01 0.03 0.05

A scale bar with markings for 0, 0.01, 0.03, and 0.05 miles.





**GASTON COUNTY**  
BUILDING AND DEVELOPMENT SERVICES

## ZONING REVIEW MAP REZ-22-12-02-00135

### Legend

— Roads

### Gaston County Overlays

#### TYPE

✕ US OVERLAY

### Gaston County UDO

#### ZONE TYPE

- C-1
- C-3
- I-2
- I-3
- R-1
- R-2
- RMF
- Parcels
- Subject Parcel



Miles

0 0.07 0.15 0.3

This map is intended for use by the Gaston County Board of Commissioners, in the review of rezoning requests.

Property parcels, zoning, transportation, and other map information were compiled from one or more data layers. The data is periodically updated, however, all data layers may not be displayed. Street names are subject to change.

Gaston County does not make or imply any warranties or assume any responsibility for the information presented on this map. This map was prepared by the Building and Development Services Department. This map is for zoning purposes only - Not to be used for conveyance.



REZ-22-12-02-00135

	PARCEL ID	NAME 1	ADDRESS	CITY	STATE	ZIP
*	169946	Bhagwati LLC	611 Helms Dr.	Lowell	NC	28098
1	169940	Haas Lanny R	687 Dallas Stanley Hwy	Dallas	NC	28034
2	169935	Dirt Road Properties LLC	PO Box 708	Dallas	NC	28032
3	171446	McGee Fred S Jr.	PO Box 595	Dallas	NC	28034