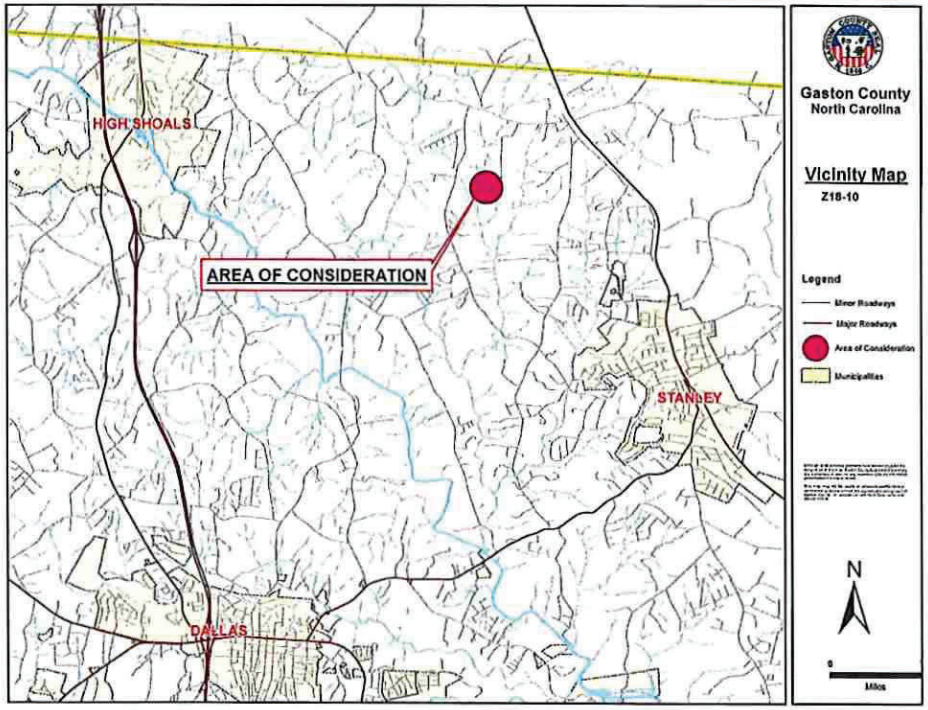
HIGH SHOALS
AREA OF CONSIDERATION
STANLEY
DALLAS
Gaston County
North Carolina
Vicinity Map
Z18-10
Legend
Minor Roadways
Major Roadways
Area of Consideration
Municipalities
N
Miles

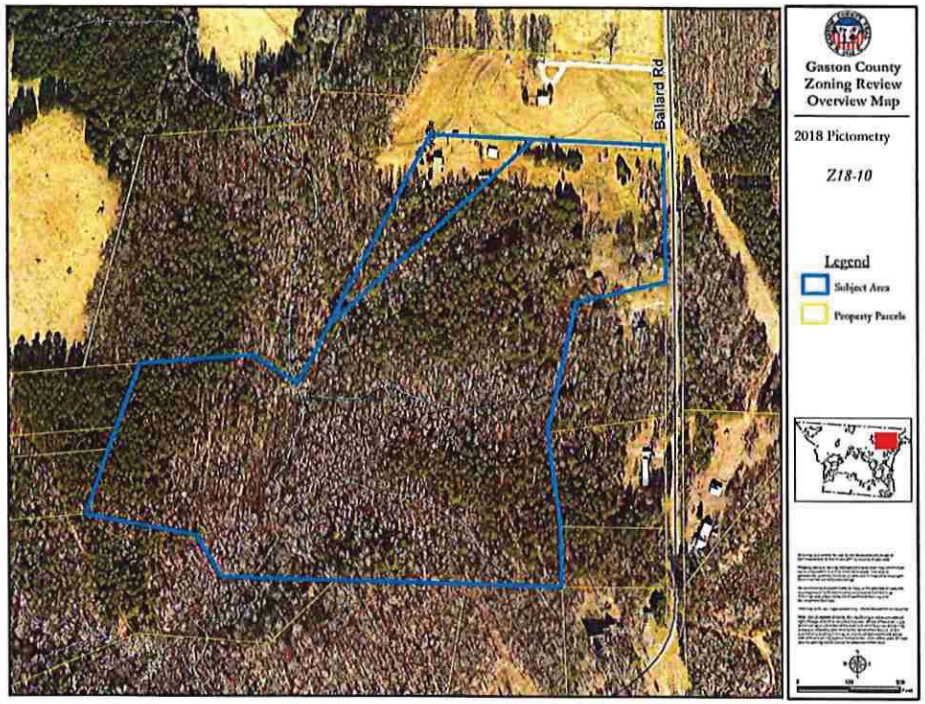
Ballard Rd
Gaston County
Zoning Review
Overview Map
2018 Pictometry
Z18-10
Legend
Subject Area
Property Parcels

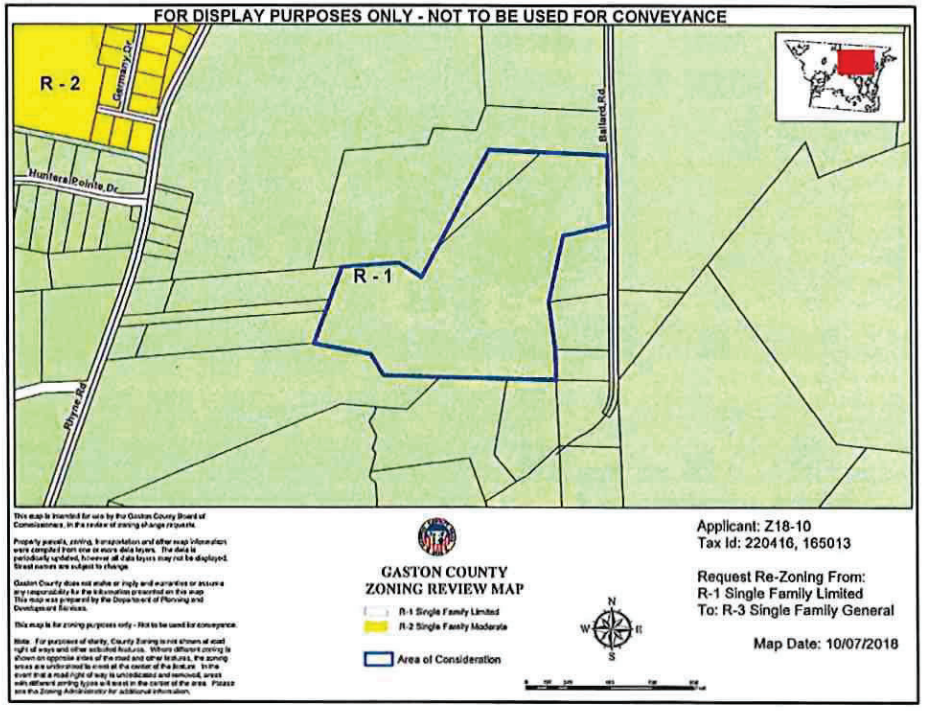
FOR DISPLAY PURPOSES ONLY - NOT TO BE USED FOR CONVEYANCE
R - 2
Germany Dr
Hunters Pointe Dr
R - 1
Ballard Rd
Rhyne Rd
GASTON COUNTY
ZONING REVIEW MAP
R-1 Single Family Limited
R-2 Single Family Moderate
Area of Consideration
Applicant: Z18-10
Tax Id: 220416, 165013
Request Re-Zoning From:
R-1 Single Family Limited
To: R-3 Single Family General
Map Date: 10/07/2018

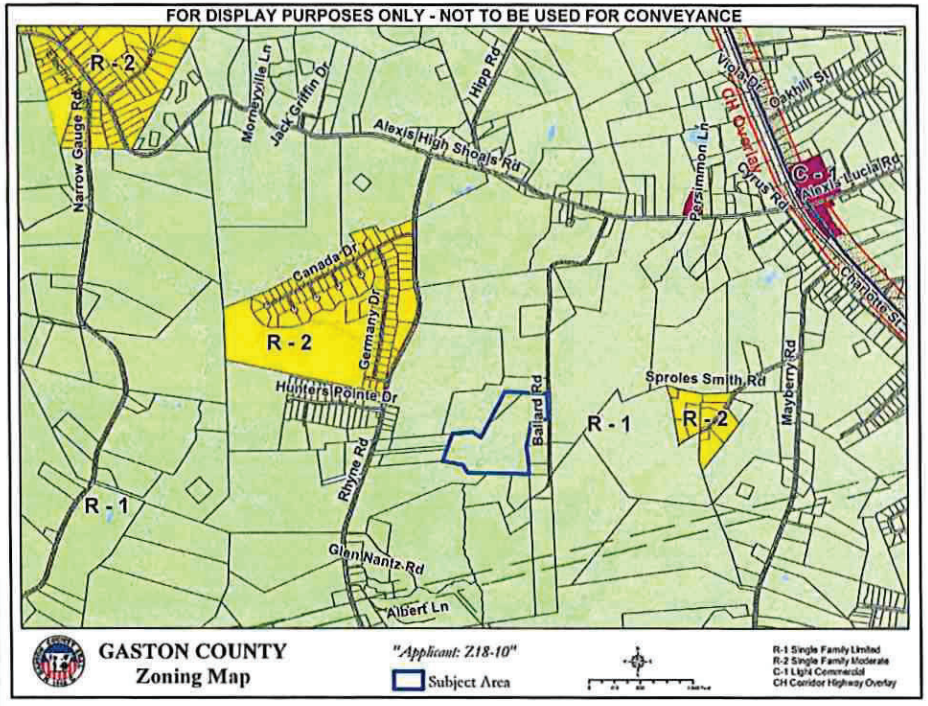
FOR DISPLAY PURPOSES ONLY - NOT TO BE USED FOR CONVEYANCE
R - 2
Narrow Gauge Rd
Morrisville Ln
Jack Griffin Dr
Hipp Rd
Alexis High Shoals Rd
Oakhill St
CH Corridor
Citrus Rd
Persimmon Ln
C - 1
Alexis Lucia Rd
Canada Dr
Germany Dr
R - 2
Hunters Pointe Dr
Rhyne Rd
Ballard Rd
R - 1
Sproles Smith Rd
R - 2
Mayberry Rd
Charlotte St
R - 1
Glen Nantz Rd
Albert Ln
GASTON COUNTY
Zoning Map
"Applicant: Z18-10"
Subject Area
R-1 Single Family Limited
R-2 Single Family Moderate
C-1 Light Commercial
CH Corridor Highway Overlay