

# General Rezoning Application (Z22-04)

## STAFF REPORT

### APPLICATION SUMMARY

**Request:**

To rezone the property from the (R-1) Single Family Limited Zoning District to the (R-2) Single Family Moderate Zoning District.

**Applicant(s):**

Amanda Stone

**Property Owner(s):**

David and Amanda Stone

**Parcel Identification (PID):**

302415

**Property Location:**

126 Hoyles Creek Rd. (Dallas)

**Total Property Acreage:**

2.82 ac

**Acreage for Map Change:**

2.82 ac

**Current Zoning:**

(R-1) Single Family Limited

**Proposed Zoning:**

(R-2) Single Family Moderate

**Existing Land Use:**

Vacant

**Proposed Land Use:**

Single Family Residential (Manufactured)

### COMPREHENSIVE LAND USE PLAN

**Area 2: North 321 Gaston**

Key issues for citizens in this area include: preservation of open space, road improvements and better connectivity to other areas of the County and throughout the region, more transportation alternatives, preservation of agriculture and maintaining the rural “feel” of the community, steer development towards existing infrastructure and areas immediately surrounding towns and cities

**Comprehensive Plan future Land Use:**

Rural Community – Rural communities are areas in the largely Rural areas where there is a number of residential buildings on smaller lots, built closer to the roadway. These areas have a neighborhood look and feel.

**Staff Recommendation:**

Application, as presented, is consistent with the Comprehensive Land Use Plan.

### UTILITIES AND ROAD NETWORK INFRASTRUCTURE

**Water/Sewer Provider:**

Private well / private septic

**Road Maintenance:**

North Carolina Department of Transportation

## STAFF SUMMARY

**Prepared By: Jamie Mendoza Kanburoglu, Long Range Planner**

This property is in a residential area in the northern region of the county. The location is primarily residential in nature with different housing types and styles included.

If approved, any uses allowed in the (R-2) Single Family Moderate Zoning District would be permitted in accordance with standards and regulations as adopted in the Gaston County Unified Development Ordinance (UDO).

## PLANNING BOARD RECOMMENDATION

**Scheduled Meeting Date: February 14, 2022**

Meeting Summary / Points of Discussion: Staff provided Board members with an overview of the application and property. No discussion followed the presentation.

The Board voted to approve the application, with a voted of (8) to (0), based upon the following statement of consistency:

*The proposed rezoning is in the Rural future land use plan. The use, going from (R-1) to (R-2) will keep the subject parcel residential in nature, which is consistent with the Rural designation and is in harmony with uses within the immediate vicinity.*

**Attachments: Maps**



# GASTON COUNTY

Department of Building & Development Services

Street Address: 128 W. Main Avenue, Gastonia, North Carolina 28052

Phone: (704) 866-3195

Mailing Address: P.O. Box 1578, Gastonia, N.C. 28053-1578

Fax: (704) 866-3966

## GENERAL REZONING APPLICATION

Application Number: **Z 22-04**

Applicant ☒

Planning Board (Administrative) ☐

Board of Commission (Administrative) ☐

ETJ ☐

### A. \*APPLICANT INFORMATION

Name of Applicant: Amanda C. Stone  
(Print Full Name)

Mailing Address: 101 Sunset Dr, Stanley, NC 28164  
(Include City, State and Zip Code)

Telephone Numbers: 704-678-7333  
(Area Code) Business (Area Code) Home

Email: hollywood\_usher@yahoo.com

\* If the applicant and property owner(s) are not the same Individual or group, the Gaston County Zoning Ordinance requires written consent form from the property owner(s) or legal representative authorizing the Rezoning Application. Please complete the Authorization/Consent Section on the reverse side of the application.

### B. OWNER INFORMATION

Name of Owner: Amanda C. Stone / Robert David Stone  
(Print Full Name)

Mailing Address: same as above  
(Include City, State and Zip Code)

Telephone Numbers: \_\_\_\_\_  
(Area Code) Business (Area Code) Home

Email: \_\_\_\_\_

### C. PROPERTY INFORMATION

Physical Address or General Street Location of Property: 126 Hayles Creek Rd  
Dallas, NC 28034

Parcel Identification (PID): 302415

Acreage of Parcel: 2.82 +/- Acreage to be Rezoned: 2.82 +/- Current Zoning: R1

Current Use: Future home site Proposed Zoning: R2

### D. PROPERTY INFORMATION ABOUT MULTIPLE OWNERS

Name of Property Owner: \_\_\_\_\_ Name of Property Owner: \_\_\_\_\_

Mailing Address: \_\_\_\_\_ Mailing Address: \_\_\_\_\_

(Include City, State and Zip Code)

(Include City, State and Zip Code)

Telephone: \_\_\_\_\_ Telephone: \_\_\_\_\_  
(Area Code) (Area Code)

Parcel: \_\_\_\_\_ Parcel: \_\_\_\_\_  
(If Applicable) (If Applicable)

(Signature)

(Signature)

## E. AUTHORIZATION AND CONSENT SECTION

(I/We), being the property owner(s) or heir(s) of the subject property referenced on the **Gaston County Rezoning Application** and having authorization/interest of property parcel(s) 302415 hereby give \_\_\_\_\_ consent to execute this proposed action.  
(Name of Applicant)

\_\_\_\_\_  
(Signature)

\_\_\_\_\_  
(Date)

\_\_\_\_\_  
(Signature)

\_\_\_\_\_  
(Date)

I, \_\_\_\_\_, a Notary Public of the County of \_\_\_\_\_  
State of North Carolina, hereby certify that \_\_\_\_\_  
personally appeared before me this day and acknowledged the due execution of the foregoing instrument.  
Witness my hand and notarial seal, this the \_\_\_\_\_ day of \_\_\_\_\_, 20\_\_\_\_.

\_\_\_\_\_  
Notary Public Signature

\_\_\_\_\_  
Commission Expiration

(I/We), also agree to grant permission to allow employees of Gaston County to enter the subject property during reasonable hours for the purpose of making **Zoning Review**.

Please be advised that an approved general rezoning does not guarantee that the property will support an on site wastewater disposal system (septic tank). Though a soil analysis is not required prior to a general rezoning submittal and/or approval, the applicant understands a chance exists that the soils may not accommodate an on site wastewater disposal system thus adversely limiting development choices/uses unless public utilities are accessible.

If the application is not fully completed, this will cause rejection or delayed review of the application. In addition, please return the completed application to the Planning and Development Services Department within the County Administrative Building located at 128 West Main Avenue, Gastonia, NC 28052.

## APPLICATION CERTIFICATION

(I,We), the undersigned being the property owner/authorized representative, hereby certify that the information submitted on the subject application and any applicable documents is true and accurate.

Amanda C. Stone  
Signature of Property Owner or Authorized Representative

1-24-22  
Date

Note: Approval of this request does not constitute a zoning permit. All requirements must be met within the UDO.

### OFFICE USE ONLY

### OFFICE USE ONLY

### OFFICE USE ONLY

Date Received: 1-24-22 Application Number: 722-04 / RF722-01-24-00094 Fee: 500.00

Received by Member of Staff: LH Date of Payment: 1-25-22 Receipt Number: \_\_\_\_\_  
(Initials)

- ☐ COPY OF PLOT PLAN OR AREA MAP  
☐ NOTARIZED AUTHORIZATION

- ☐ COPY OF DEED  
☒ PAYMENT OF FEE

Date of Staff Review: \_\_\_\_\_ Date of Public Hearing: \_\_\_\_\_

Planning Board Review: \_\_\_\_\_ Recommendation: \_\_\_\_\_ Date: \_\_\_\_\_

Commissioner's Decision: \_\_\_\_\_ Date: \_\_\_\_\_

### Mission Statement

Gaston County seeks to be among the finest counties in North Carolina. It will provide effective, efficient and affordable services leading to a safe, secure and healthy community, an environment for economic growth, and promote a favorable quality of life.



Post Office Box 1748  
Gastonia, North Carolina 28053  
Phone (704) 866-6980

150 South York Street  
Gastonia, North Carolina 28052  
Fax (704) 869-1960

## Memorandum

**To:** Sarah Carpenter Penley, Gaston County Senior Planner/Subdivision Administrator  
**From:** Julio Paredes, Planner  
**Date:** January 27, 2022  
**Subject:** GCLMPO Rezoning Review – Z22-04: Hoyles Creek Rd.

Thank you for the opportunity to provide comments on a proposed rezoning within the Gaston-Cleveland-Lincoln Metropolitan Planning Organization (GCLMPO) planning area. My comments are based on review of the site in accordance with the adopted Comprehensive Transportation Plan (CTP), the adopted 2045 Metropolitan Transportation Plan (MTP), and the current State Transportation Improvement Program (STIP).

The site is located at 126 Hoyles Creek Rd, Dallas, NC 28034. On behalf of the GCLMPO, I offer the following comments:

1. According to the 2020-2029 STIP, there are no funded transportation improvement projects in the immediate vicinity of this site.
2. Neither the GCLMPO 2045 Highway MTP nor Highway CTP include any proposed improvements to any streets adjacent to the subject property.
3. The CTP shows bike facilities improvements along Hoyles Creek Rd.
4. Please note that for any site plan that requires a driveway permit on an NCDOT roadway, or is adjacent to NCDOT roadways, the property owner/developer should work with NCDOT on any required driveway permits or any TIA requirements.

If you have any questions regarding my comments, please do not hesitate to contact me at 704-866-6980 or [juliop@cityofgastonia.com](mailto:juliop@cityofgastonia.com).

**R2 SINGLE FAMILY MODERATE****(1) Uses allowed by right:**

Dwelling, Manufactured Home Class A; Dwelling, Single-Family; Essential Services, Class 1; Recycling Deposit Station, Accessory; Taxidermy.

**(2) Uses allowed by right with supplemental regulations:**

Automobile Hobbyist; Bona Fide Farms; Botanical Gardens; Churches/ Place of Worship; Day Care Center, Class A; Day Care Center, Class B; Dwelling, Two Family; Essential Services Class 2; Essential Services Class 4; Family Care Home; Flex Space; Group Home; Home Occupation, Customary; Home Occupation, Rural; Landfill, Beneficial Fill; Landfill, Land Clearing and Inert Debris, Minor; Marinas, Accessory; Maternity Home; Park; Planned Residential Development (PRD); Planned Unit Development (PUD); Private Residential Quarters (PRQ); Produce Stand; Restaurant, within other facilities; Schools, Elementary and Junior High (Public and Private); School, Senior High (Public and Private); Stadium; Telecommunication Antennae and Equipment Buildings; Traditional Neighborhood Development (TND).

**(3) Uses allowed with a conditional use permit:**

Animal Grooming Service for household pet (Indoor Kennels); College/University; Essential Services Class 3; Library; Marina, Commercial; Museum; School for the Arts; Upholstery Shop; Zoo.

**(4) Uses allowed with a conditional use permit, with supplemental regulations:**

Animal Hospital (Outdoor Kennel); Animal Hospital (Indoor Kennel); Animal Kennel; Bed and Breakfast Inn; Camping and Recreational Vehicle Park; Cemetery; Continuing Care Facility; Country Club; Day Care Center, Class B; Day Care Center, Class C; Essential Services Class 4; Fraternal and Service Organization Meeting Facility (non-or not for profit), 0- 9,999sf GFA; Fraternal and Service Organization Meeting Facility (non-or not for profit), 10,000sf GFA; Golf Course; Golf Driving Range; Golf Miniature; Maternity Home; Military Reserve Center; Nursery (Garden); Nursing Home, Rest Home; Park; Parking Lot; Recreation Center and Sports Center; Recycling Deposit Station, principal use; Riding Stables; Rodeo/Accessory Rodeo; Stadium; Tower and/or Station, Radio and Television Broadcast; Wood Waste Grinding Operation.

**(5) Existing Use subject to supplemental regulations:**

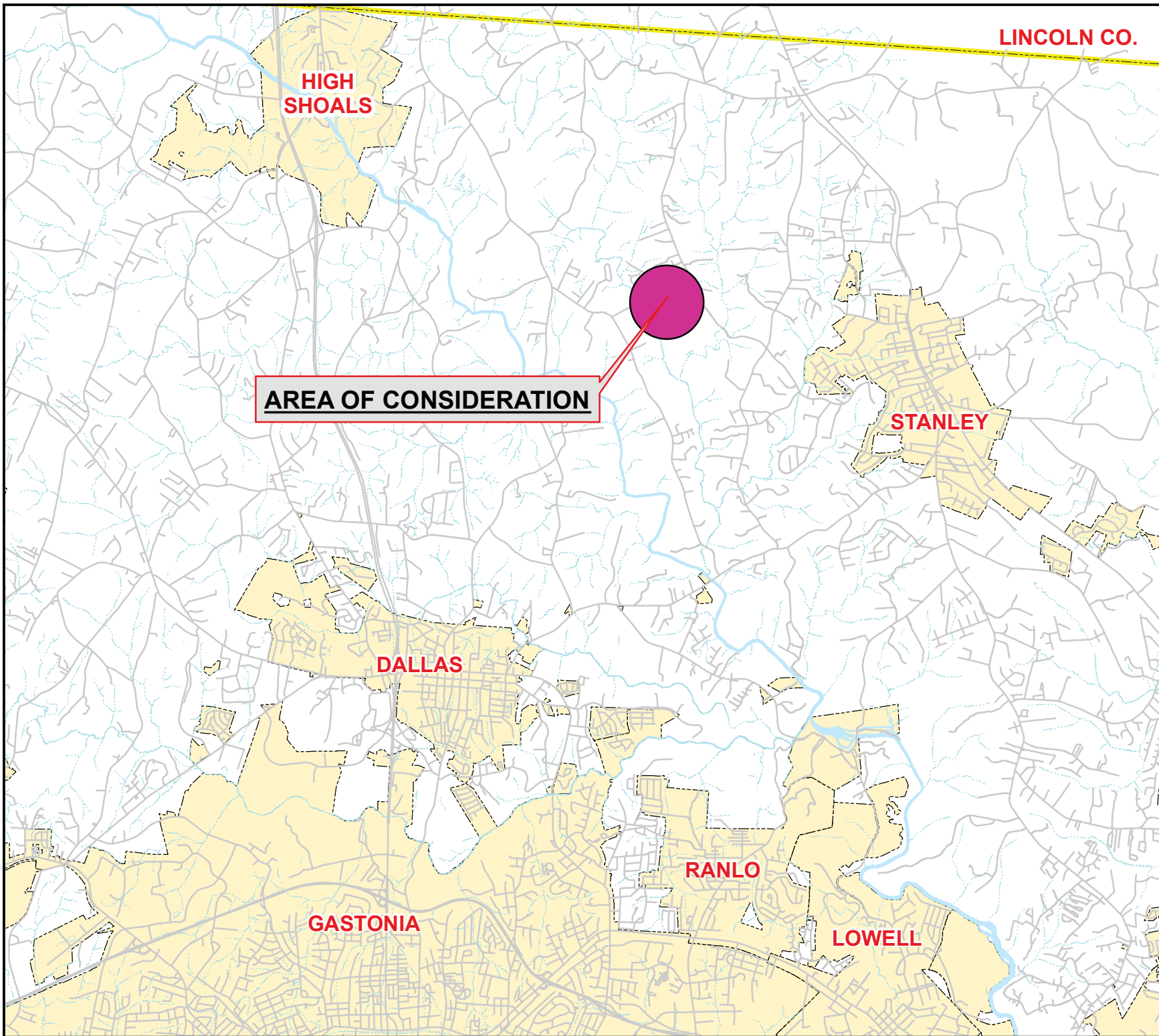
Dwelling, Manufactured Home Class C; Dwelling, Manufactured Home Class D; Manufactured Home Park

**(6) By Conditional Zoning:** None**(7) By Conditional Zoning with supplemental regulations:**

Planned Residential Development (PRD); Planned Unit Development (PUD); Traditional Neighborhood Development (TND)

**(8) By Special exception:** None**(9) By Special exception with supplemental regulations:**

Family Care Home



## Gaston County North Carolina

### Vicinity Map

Z22-04

#### Legend

- Minor Roadways
- Major Roadways
- Area of Consideration
- Municipalities

Although strict accuracy standards have been employed in the compilation of this map, Gaston County does not make or imply any warranties or assume any responsibility for the information presented on this map or its use.

This map may not be used or otherwise used for trade or commercial purposes without the expressed written consent of Gaston County, in accordance with North Carolina General Statute 132-10.



0 1  
Miles



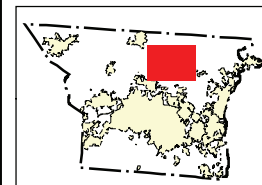
## Gaston County Overview Map

2019 Orthophoto

Z22-04

### Legend

-  Subject Area
-  Property Parcels



This map is intended for use by the Gaston County Board of Commissioners, in the review of mhp expansion requests.

Property parcels, zoning, transportation and other map information were compiled from one or more data layers. The data is periodically updated, however all data layers may not be displayed. Street names are subject to change.

Gaston County does not make or imply warranties or assume any responsibility for the information presented on this map. This map was prepared by the Department Planning and Development Services.

This map is for zoning purposes only - Not to be used for conveyance.

Note: For purposes of clarity, County Zoning is not shown at road right of ways and other selected features. Where different zoning is shown on opposite sides of the road and other features, the zoning areas are understood to meet at the center of the feature. In the event that a road right of way is undivided and removed, areas with different zoning types will meet in the center of the area. Please see the Zoning Administrator for additional information.

0 120 240  
Feet



**GASTON COUNTY**  
**Zoning Map**

Z22-04

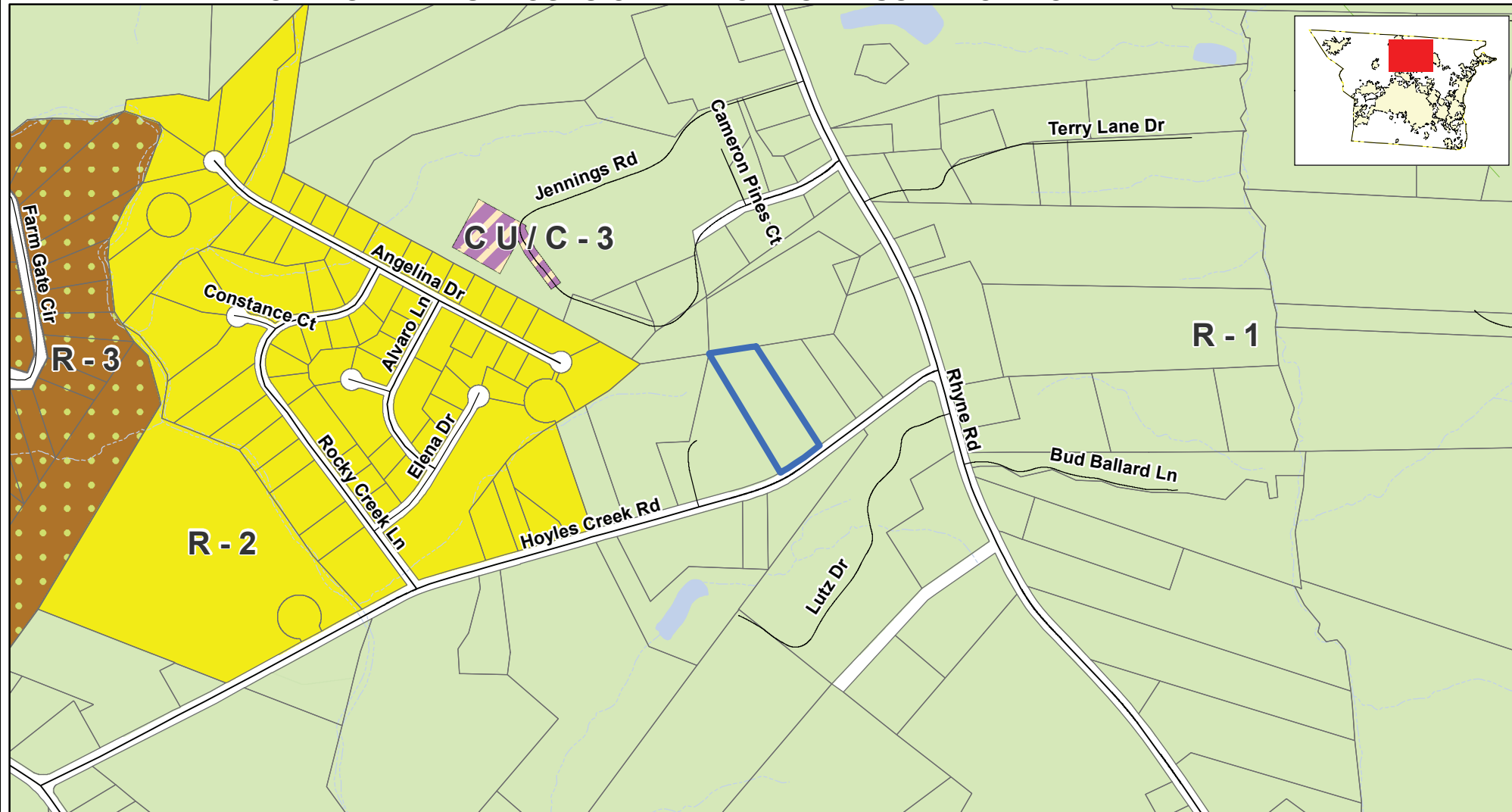
 Subject Area



0 70 140 280 Feet

(R-1) Single Family Limited  
(R-2) Single Family Moderate  
(CU/C-3) Conditional Use/General Commercial

# FOR DISPLAY PURPOSES ONLY - NOT TO BE USED FOR CONVEYANCE



This map is intended for use by the Gaston County Board of Commissioners, in the review of zoning change requests.

Property parcels, zoning, transportation and other map information were compiled from one or more data layers. The data is periodically updated, however all data layers may not be displayed. Street names are subject to change.

Gaston County does not make or imply and warranties or assume any responsibility for the information presented on this map. This map was prepared by the Department of Planning and Development Services.

This map is for zoning purposes only - Not to be used for conveyance.

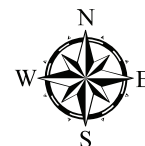
Note: For purposes of clarity, County Zoning is not shown at road right of ways and other selected features. Where different zoning is shown on opposite sides of the road and other features, the zoning areas are understood to meet at the center of the feature. In the event that a road right of way is undedicated and removed, areas with different zoning types will meet in the center of the area. Please see the Zoning Administrator for additional information.



## GASTON COUNTY ZONING REVIEW MAP

- R-1 Single Family Limited
- R-2 Single Family Moderate
- R-3 Single Family General
- CU/C-3 Conditional Use/General Commercial

Area of Consideration



0 165 330 660 990 1,320 Feet

Applicant: Z22-04  
Tax ID(s): 302415  
Request Re-Zoning  
From: (R-1) Single Family Limited  
To: (R-2) Single Family Moderate

Map Date: 01/26/2022



**Z22-04 Subject and Adjacent Properties Map**  
See reverse side for listing of property owners

 **Area of consideration**

**Z22-04 Owner and Adjacent Property Listing**

<u>NO:</u>	<u>PARCEL</u>	<u>OWNER NAME</u>	<u>OWNER NAME 2</u>	<u>ADDRESS</u>	<u>CITY</u>	<u>STATE</u>	<u>ZIP</u>
*	302415	STONE AMANDA COOK	STONE ROBERT DAVID	101 SUNSET DR	BESSEMER CITY	NC	28016
1	302414	HAYES TOM	HAYES HAZEL	3021 DAVIS PARK ROAD	GASTONIA	NC	28052
2	224489	HAYES TOM	HAYES HAZEL	3021 DAVIS PARK ROAD	GASTONIA	NC	28052
3	166159	HENSLEY PONDER DALE	HENSLEY JOAN G	135 JENNINGS RD	DALLAS	NC	28034
4	224385	HACKER GLENDA FAYE F LIFE EST		428 S MAIN ST	STANLEY	NC	28164
5	166186	COOK MICHAEL T	COOK SYNTHA C	112 HOYLES CREEK RD	DALLAS	NC	28034
6	166211	WOOTEN DANNY LEE	WOOTEN CYNTHIA LEONARD	9101 MOORESVILLE RD	CONCORD	NC	28027